



HISTORIC ACROPOLIS
RALLY '26

ROAD BOOK / ΒΙΒΛΙΟ ΔΙΑΔΡΟΜΗΣ



SUNDAY MAY 24

FIA  **FIA HISTORIC RALLY** | **OMAE** ΟΜΟΣΠΟΝΔΙΑ ΝΗΣΙΟΚΡΗΝΙΤΟΥ ΑΝΑΤΙΣΤΕΜΟΥ ΕΛΛΑΔΟΣ

22-24 MAY 2026



ΧΩΡΟΣ ΕΠΙΚΟΙΝΩΝΙΑΣ:

COSMOTV

HISTORIC ACROPOLIS RALLY 2026

22-24 May 2026

March 2026

APPENDIX TO THE REGULATIONS ΠΑΡΑΡΤΗΜΑ ΚΑΝΟΝΙΣΜΟΥ

Itinerary, distances in kilometers and 1st car's time table.

Δρομολόγιο, χιλιομετρικές αποστάσεις και ωράριο 1ου αυτοκινήτου.

T.C. = Time Control - Σταθμός Ελέγχου Χρόνου

S.S. = Special Stage - Ειδική Διαδρομή

Distance km - Απόσταση σε χιλιόμετρα

Leg - Σκέλος (Ημέρα)

Section - Τμήμα διαδρομής

Average Speed - Μέση Ωριαία Ταχύτητα

Target Time - Ιδανικός Χρόνος

Partial km - Μερικά Χιλιόμετρα

Total km - Ολικά Χιλιόμετρα

Direction - Κατεύθυνση

Information - Πληροφορίες

1st Car's Time Table - Ωράριο 1ου Αυτοκινήτου

T = Tarmac - Άσφαλτος

G = Gravel - Χώμα

C = Cement - Τσιμέντο

24.05.2026

Parc Ferme OUT - ATHENS ACROPOLIS Finish

T.C.8C - T.C.11A	179.28km	3SS	38.19km
T.C.11C - T.C.13A	149.15km	2SS	28.53km

HISTORIC ACROPOLIS RALLY 2026

22-24 May 2026

A thicker line between DIRECTION and INFORMATION indicates GRAVEL Road.

Η φαρδιά γραμμή μεταξύ ΚΑΤΕΥΘΥΝΣΗΣ και ΠΛΗΡΟΦΟΡΙΩΝ δείχνει ότι ο δρόμος είναι ΧΩΜΑ.

Petrol Stations shown, can be used for refuelling.

Τα εμφανιζόμενα πρατήρια υγρών καυσίμων, μπορούν να χρησιμοποιηθούν για ανεφοδιασμό.

The Road Book was documented from February to March 2026. Any changes to the itinerary and the road signs since then will be communicated in a bulletin.

Η καταγραφή της διαδρομής έγινε από τον Φεβρουάριο μέχρι τον Μάρτιο 2026. Κάθε αλλαγή στην διαδρομή ή στη σήμανση θα ανακοινώνεται με Δελτίο Πληροφοριών.

HISTORIC ACROPOLIS RALLY 2026

22-24 May 2026

Symbols used in the road book Σύμβολα που χρησιμοποιούνται στο βιβλίο διαδρομής



Σταθμός Ελέγχου Χρόνου
Time Control



Εκκίνηση Ειδικής Διαδρομής
Start Special Stage



Τέλος Ειδικής Διαδρομής
End Special Stage



Στοπ Ειδικής Διαδρομής
Stop Special Stage



Αρχή

Ανεφοδιασμός Αρχή
Refuelling Start



Τέλος

Ανεφοδιασμός Τέλος
Refuelling End



Φύλακας
Marshal




Ενδιάμεσος
Radio Point




Ζώνη Τεχνικής Βοήθειας
Service Zone



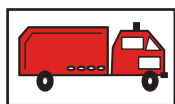
Ασθενοφόρο
Ambulance



Αυτ/το άμεσου επεμβάσεως
Direct response vehicle



Γερανός
Breakdown vehicle




Πυροσβεστικό
Fire-fighting vehicle




Προσοχή - Κίνδυνος
Caution - Attention




Πινακίδα εισόδου πόλεως
Town entrance sign



Πινακίδα εξόδου πόλεως
Town exit sign



Πινακίδα με κατεύθυνση
που ακολουθούμε
Sign to follow



Πινακίδα εκτός διαδρομής
Sign not to follow



Εκκλησία
Church



Σήραγγα
Tunnel



Ανηφόρα
Uphill



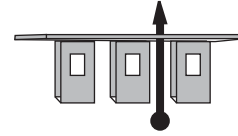
Κατηφόρα
Downhill



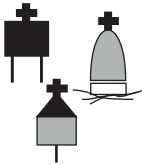
Σπίτι
House



Δέντρα
Trees



Διέλευση από διόδια
Toll post passing



Εικονοστάσι
Small shrine



Επιτρέπεται το σέρβις
Service is allowed



Φωτεινοί σηματοδότες
Traffic lights



Απαγορεύεται το Σέρβις
No Service



Διασταυρούμενα αυτοκίνητα
Crossing Cars



Κολώνα ΔΕΗ-ΟΤΕ
Power/Telephone line



Μπαριέρα
Crash Barrier



Γραμμή τραίνου
Railway lines



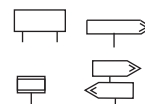
Σημείο μέτρησης
Measuring point




Φράχτης
Fence



Φυσικό αέριο
Natural gas pipeline



Θέση πινακίδας
Road sign location



Γέφυρα
Bridge



Νοσοκομείο / Κέντρο Υγείας
Hospital / Medical Center



Υποχρεωτική πορεία
Direction to Follow



Στροφή σε χωματόδρομο
Turn into gravel road

EMERGENCY SERVICES

If you need to contact the Rally Office for an emergency, please dial:

Name : Aris Nikolopoulos

tel : +30 6945919558

In case of an accident please dial:

166 Ambulance

100 Police

199 Fire

EMERGENCY NUMBER : +30 6945919558

HOSPITALS and HEALTH CENTERS ON THE RALLY ROUTE

SS9 Amfiklia	Amfiklia Health Center Lamia General Hospital	+30 22343 50000 +30 22313 56000
SS10 Elati - Zeli	Ataladi Health Center Livadeia General Hospital	+30 22333 50000 +30 22610 84100
SS11 Mavroneri	Livadeia General Hospital	+30 22610 84100
SS12 Thiva	Thiva General Hospital	+30 22623 50100
SS13 Neochoraki	Thiva General Hospital	+30 22623 50100

ΥΠΗΡΕΣΙΕΣ ΑΜΕΣΗΣ ΕΠΕΜΒΑΣΗΣ

Εάν σε περίπτωση ανάγκης χρειάζεται να επικοινωνήσετε με τη γραμματεία παρακαλούμε καλέστε:

Όνομα : Αθανασίου Τάσος

τηλ. : 6932312712

Σε περίπτωση ατυχήματος παρακαλώ καλέστε:

166 Ασθενοφόρο

100 Αστυνομία

199 Πυροσ. Υπηρεσία

ΤΗΛΕΦΩΝΟ ΕΚΤΑΚΤΟΥ ΑΝΑΓΚΗΣ : 6932312712

ΝΟΣΟΚΟΜΕΙΑ και ΚΕΝΤΡΑ ΥΓΕΙΑΣ ΣΤΗΝ ΔΙΑΔΡΟΜΗ ΤΟΥ ΑΓΩΝΑ

Ε.Δ.9 Αμφίκλεια	Κέντρο Υγείας Αμφίκλειας Γενικό Νοσοκομείο Λαμίας	22343 50000 22313 56000
Ε.Δ.10 Ελάτεια - Ζέλι	Κέντρο Υγείας Αταλάντης Γενικό Νοσοκομείο Λιβαδειάς	22333 50000 22610 84100
Ε.Δ.11 Μαυρονέρι	Γενικό Νοσοκομείο Λιβαδειάς	22610 84100
Ε.Δ.12 Θήβα	Γενικό Νοσοκομείο Θήβας	22623 50100
Ε.Δ.13 Νεοχωράκι	Γενικό Νοσοκομείο Θήβας	22623 50100

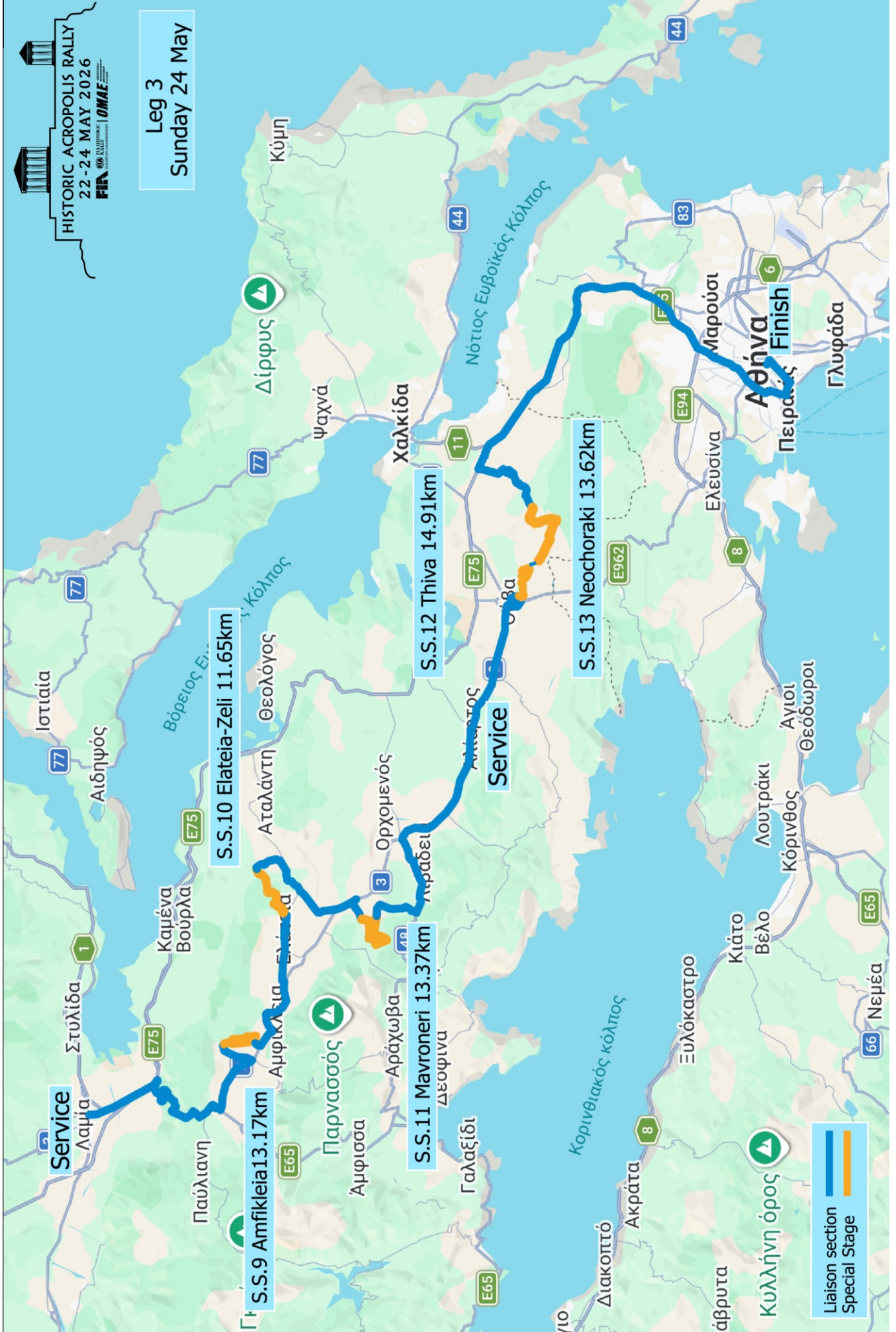
ACCIDENT & SAFETY PROCEDURE

1. When a red “SOS” is displayed it is MANDATORY to stop and assist the crew requiring help. You are responsible to help the injured and make sure that safety services are mobilised as quickly as possible.
 2. The first crew to arrive at the scene of an accident must stop and inform the next car of all the details.
 3. The next car must take the following information to the NEXT radio post which may be the finish control:
 - Competition number of the crew involved.
 - If and how many crew members or spectators are injured.
 - If any crew member or spectator are trapped in or outside the car.
 - Location of the accident, i.e. the closest road book junction or kilometre post.
 - Any other vital information, i.e. fire, water.
 4. The following cars must stop if the red “SOS” is displayed.
 5. All competitors stopped in a stage must place their red triangle at least 50m before where the car is stopped even if the car is clear of the road.
 6. The event emergency telephone number is: +30 6945919558
 7. If you retire you must inform the organisers telephone number: +30 6945919558
-

ΔΙΑΔΙΚΑΣΙΑ ΑΤΥΧΗΜΑΤΟΣ ΚΑΙ ΑΣΦΑΛΕΙΑΣ

1. Όταν επιδειχθεί το κόκκινο “SOS” είναι ΥΠΟΧΡΕΩΤΙΚΟ να σταματήσετε και να βοηθήσετε το πλήρωμα που χρειάζεται βοήθεια. Είστε υπεύθυνοι να βοηθήσετε τον/τους τραυματία/ες και να βεβαιωθείτε ότι τα οχήματα ασφαλείας θα ενεργοποιηθούν το δυνατόν συντομότερα.
2. Το πρώτο πλήρωμα που θα φτάσει στην σκηνή του ατυχήματος πρέπει να σταματήσει και να ενημερώσει τα επόμενα αυτοκίνητα για όλες τις λεπτομέρειες.
3. Το επόμενο αυτό αυτοκίνητο πρέπει να δώσει τις παρακάτω πληροφορίες στον αμέσως επόμενο ενδιάμεσο που μπορεί να είναι και ο τερματισμός:
 - Αριθμό συμμετοχής του πληρώματος που ενεπλάκει στο ατύχημα.
 - Εάν και πόσα μέλη του πληρώματος ή θεατές έχουν τραυματιστεί.
 - Εάν μέλος του πληρώματος ή θεατής έχει εγκλωβιστεί μέσα ή κάτω από το αυτοκίνητο.
 - Τόπο του ατυχήματος, δηλ. την κοντινότερη τουλίπα του road book ή χιλιόμετρο.
 - Οποιαδήποτε άλλη πληροφορία ζωτικής σημασίας, π.χ. φωτιά, νερό κλπ.
4. Τα επόμενα αυτοκίνητα πρέπει να σταματήσουν εάν έχει επιδειχθεί το κόκκινο “SOS”.
5. Όλοι οι αγωνιζόμενοι που θα σταματήσουν σε μιά ειδική πρέπει να τοποθετήσουν το κόκκινο τρίγωνό τους τουλάχιστον 50μ. πριν από το αυτοκίνητο, ακόμη και αν αυτό είναι εκτός του δρόμου.
6. Το τηλέφωνο άμεσης ανάγκης της οργάνωσης είναι: 6932312712
7. Εάν εγκαταλείψετε πρέπει να ειδοποιήσετε την οργάνωση στο τηλ. : 6932312712

Leg 3
Sunday 24 May



HISTORIC ACROPOLIS RALLY 2026

22-24 May 2026

LEG 3

Sunday 24 May 2026						sunrise 06:11 sunset 20:42	
TC	Location	SS dist	Liaison dist	Total dist	Target time	1st car due	
SS							
TC8C	Parc Ferme OUT					08:30	
RZ 6	<i>Remote refuel Lamia</i>						
	Refuel venue after PF OUT		0.02				
	Distance to next refuel after SS9 finish	13.17	49.07	62.24			
Service possibility after the refuelling area							
9			47.79	47.79	55'	09:25	
SS9	<i>Amfiklia</i>	13.17				09:28	
RZ 7	<i>Remote refuel Amfiklia BP</i>						
	Refuel venue after SS9 finish		1.30				
	Distance to next refuel after SS11 finish	25.02	66.27	91.29			
10			25.04	38.21	60'	10:28	
SS10	<i>Elatia - Zeli</i>	11.65				10:31	
11			25.23	36.88	55'	11:26	
SS11	<i>Mavroneri</i>	13.37				11:29	
RZ 8	<i>Remote refuel Livadeia Shell</i>						
	Refuel venue after SS11 finish		17.30				
	Distance to next refuel after SS13 finish	28.53	89.26	117.79			
11A	Regroup IN		43.03	56.40	1h10'	12:39	
11B	Regroup OUT - Service D IN				20'	12:59	
Service D (Aliartos)		38.19	141.09	179.28	30'		
11C	Service D OUT					13:29	
12			25.17	25.17	35'	14:04	
SS12	<i>Thiva</i>	14.91				14:07	
13			2.76	17.67	35'	14:42	
SS13	<i>Neochoraki</i>	13.62				14:45	
RZ 9	<i>Remote refuel Sirios EKO</i>						
	Refuel venue after SS13 finish		35.60				
	Distance to TC13A	0.00	57.09	57.09			
13A	Regroup IN		92.69	106.31	2h15'	17:00	
13B	Regroup OUT / ATHENS ACROPOLIS - Finish				20'	17:20	
Section 5		28.53	120.62	149.15			
Sections 4,5		66.72	261.71	328.43	20.36%		

SECTION 4

SECTION 5

TOTALS OF THE RALLY

			SS	Liaison	Total	SS%
Friday	22/05	1SS	12.07	35.13	47.20	25.57
Saturday	23/05	7SS	85.42	206.20	291.62	29.29
Sunday	24/11	5SS	66.72	261.71	328.43	20.31
Total		13SS	164.21	503.04	667.25	24.60

ΙΣΤΟΡΙΚΟ ΡΑΛΛΥ ΑΚΡΟΠΟΛΙΣ 2026

22-24 Μαΐου 2026

ΣΚΕΛΟΣ 3

Κυριακή 24 Μαΐου 2026							ανατολή 06:11	δύση 20:42
ΣΕΧ Ε.Δ.	Τοποθεσία	Ε.Δ. χλμ	Μερικά χλμ	Ολικά χλμ	Ιδανικός χρόνος	Ωράριο 1ου αυτ/του		
ΣΕΧ8Γ Παρκ Φερμέ Έξοδος								08:30
ΖΑ 6	Ανεφοδιασμός Λαμία							
	Χώρος ανεφοδιασμού μετά το Παρκ Φερμέ			0.02				
	Απόσταση μέχρι τον επόμενο ανεφοδιασμό		13.17	49.07	62.24			
Προαιρετικό Σέρβις μετά τον ανεφοδιασμό								
9				47.79	47.79	55'		09:25
Ε.Δ.9	Αμφίκλεια		13.17					09:28
ΖΑ 7	Ανεφοδιασμός Αμφίκλεια ΒΡ							
	Χώρος ανεφοδιασμού μετά την Ε.Δ.9			1.30				
	Απόσταση μέχρι τον επόμενο ανεφοδιασμό		25.02	66.27	91.29			
10				25.04	38.21	60'		10:28
Ε.Δ.10	Ελάτια - Ζέλι		11.65					10:31
11				25.23	36.88	55'		11:26
Ε.Δ.11	Μαυρονέρι		13.37					11:29
ΖΑ 8	Ανεφοδιασμός Λιβαδιά Shell							
	Χώρος ανεφοδιασμού μετά την Ε.Δ.11			17.30				
	Απόσταση μέχρι τον επόμενο ανεφοδιασμό		28.53	89.26	117.79			
11Α	Ανασυγκρότηση Είσοδος			43.03	56.40	1h10'		12:39
11Β	Ανασ/ση Έξοδος - Σέρβις Δ Είσοδος					20'		12:59
	Σέρβις Δ (Αλίαρτος)		38.19	141.09	179.28	30'		
11Γ	Σέρβις Δ Έξοδος							13:29
12				25.17	25.17	35'		14:04
Ε.Δ.12	Θήβα		14.91					14:07
13				2.76	17.67	35'		14:42
Ε.Δ.13	Νεοχωράκι		13.62					14:45
ΖΑ 9	Ανεφοδιασμός ΣΕΙΡΙΟΣ ΕΚΟ							
	Χώρος ανεφοδιασμού μετά την Ε.Δ.13			35.60				
	Απόσταση μέχρι τον ΣΕΧ13Α		0.00	57.09	57.09			
13Α	Ανασυγκρότηση Είσοδος			92.69	106.31	2h15'		17:00
13Β	Ανασυγκρότηση Έξοδος / ΑΘΗΝΑ ΑΚΡΟΠΟΛΙΣ - Τερματισμός				190.00	20'		17:20
Τμήμα 5			28.53	120.62	149.15			
Τμήματα 4,5			66.72	261.71	328.43	20.36%		

ΤΜΗΜΑ 4

ΤΜΗΜΑ 5

ΣΥΝΟΛΑ ΤΟΥ ΑΓΩΝΑ

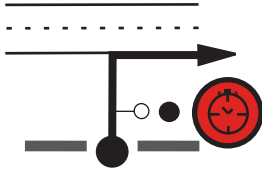

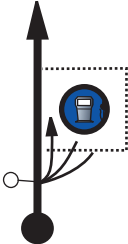

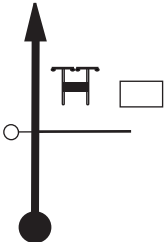





			Ε.Δ.	Μερικά	Ολικά	Ε.Δ.%
Παρασκευή	22/05	1Ε.Δ.	12.07	35.13	47.20	25.57
Σάββατο	23/05	7Ε.Δ.	85.42	206.20	291.62	29.29
Κυριακή	24/05	5Ε.Δ.	66.72	261.71	328.43	20.31
Σύνολα		13Ε.Δ.	164.21	503.04	667.25	24.60

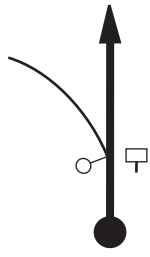


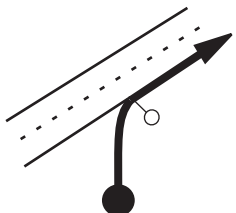


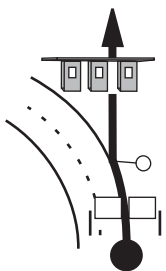



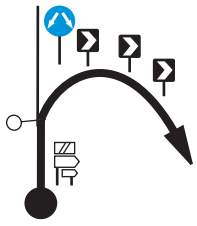




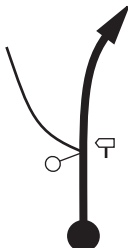


HISTORIC ACROPOLIS RALLY 2026
22-24 May 2026

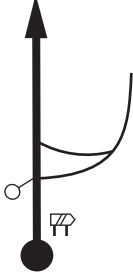
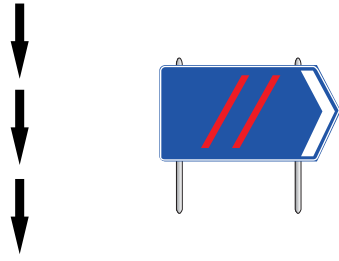


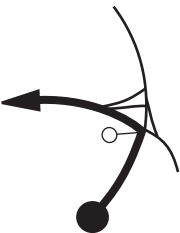

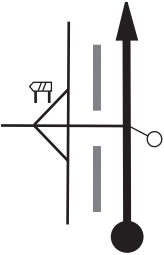

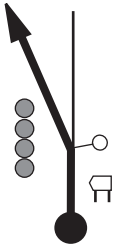

Sunday 24 May 2026
Sections 4,5



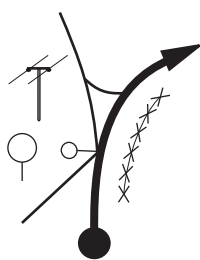

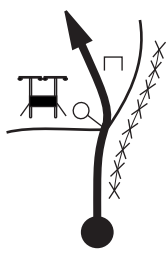




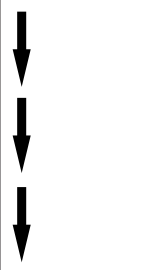
Κυριακή 24 Μαΐου 2026
Τμήματα Διαδρομής 4,5

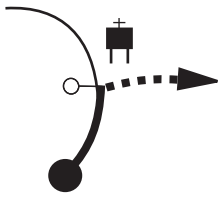

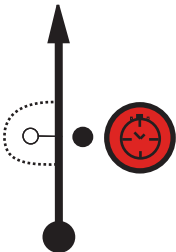

ROAD BOOK
ΒΙΒΛΙΟ ΔΙΑΔΡΟΜΗΣ

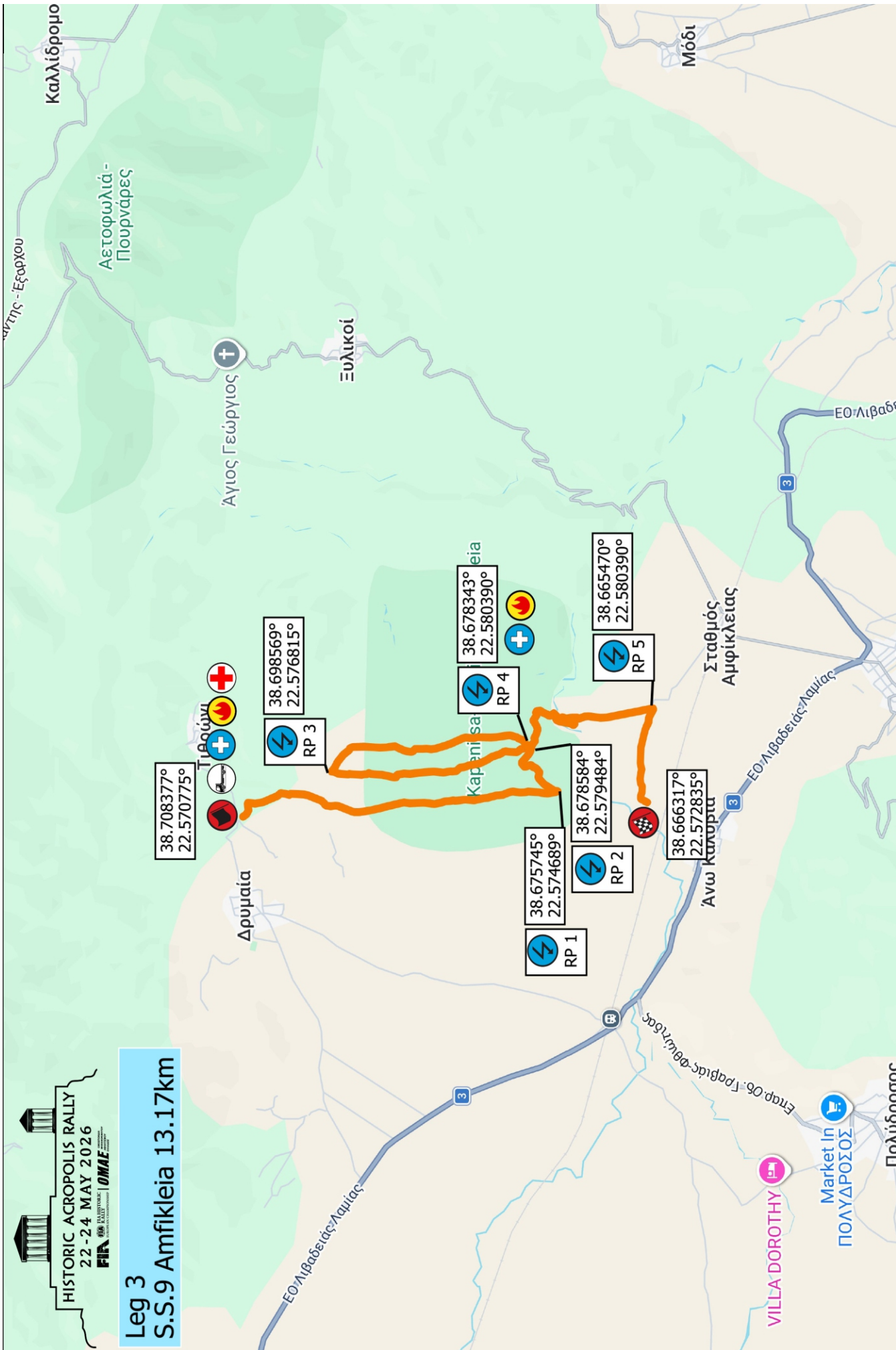
TC8C Parc Ferme OUT		DISTANCE	LEG 3	PAGE
TC9 Amfiklia		47.79 km	R. SECTION 4	10
		AVERAGE SPEED 51.13 km/h	TARGET TIME	55'
Total km	Partial km	DIRECTION	INFORMATION	km to run
0.00	0.00	 1	N 38.890317 E 22.451345  TC8C Parc Ferme OUT	47.79
0.02	0.02	 2	N 38.889964 E 22.451352  Refueling Area	47.77
0.20	0.18	 3		47.59
1.27	1.07	 4		46.52
1.53	0.26	 5		46.26

TC8C Parc Ferme OUT		DISTANCE	LEG 3	PAGE
TC9 Amfiklia		47.79 km	R. SECTION 4	11
		AVERAGE SPEED 51.13 km/h	TARGET TIME	55'
Total km	Partial km	DIRECTION	INFORMATION	km to run
2.12	0.59		 	45.67
		6		
2.53	0.41		  Entrance to highway	45.26
		7		
11.62	9.09		  Exit from highway  Toll Post 0.70€	36.17
		8		
11.71	0.09		   	36.08
		9		
24.33	12.62		 	23.46
		10		

TC8C Parc Ferme OUT		DISTANCE	LEG 3	PAGE
TC9 Amfiklia		47.79 km	R. SECTION 4	12
		AVERAGE SPEED 51.13 km/h	TARGET TIME	55'
Total km	Partial km	DIRECTION	INFORMATION	km to run
26.97	2.64	 11		20.82
30.91	3.94	 12		16.88
32.60	1.69	 13		15.19
35.37	2.77	 14		12.42
41.76	6.39	 15		6.03

TC8C Parc Ferme OUT		DISTANCE	LEG 3	PAGE
TC9 Amfiklia		47.79 km	R. SECTION 4	13
		AVERAGE SPEED 51.13 km/h	TARGET TIME	55'
Total km	Partial km	DIRECTION	INFORMATION	km to run
46.07	4.31	 16		1.72
46.46	0.39	 17		1.33
46.65	0.19	 18		1.14
46.72	0.07	 19		1.07
46.88	0.16	 20		0.91

TC8C Parc Ferme OUT		DISTANCE	LEG 3	PAGE
TC9 Amfiklia		47.79 km	R. SECTION 4	14
		AVERAGE SPEED 51.13 km/h	TARGET TIME	55'
Total km	Partial km	DIRECTION	INFORMATION	km to run
47.77	0.89	 21	 Gravel	0.02
47.79	0.02	 22	N 38.708760 E 22.570404  TC9 AMFIKLIA 50m → START SS9	0.00



SS9 Amfiklia - TC & Start








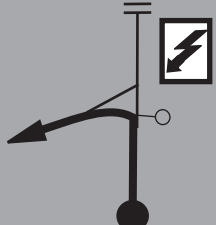



SS9 Amfiklia - End & Stop




TC9	Amfiklia	DISTANCE	LEG 3	PAGE
TC10	Elatia		38.21 km	
SS9 Amfiklia		13.17km	AVERAGE SPEED	TARGET TIME
			38.21 km/h	60'



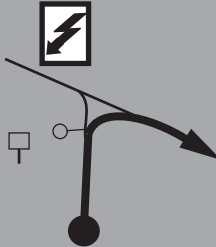



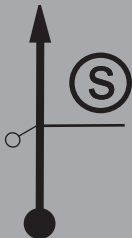



Total km	Partial km	DIRECTION	INFORMATION	km to run
0.00	0.00		 N 38.708377 E 22.570775 START SS9 Amfiklia 13.17km Gravel	38.21
0.44	0.44		 9-1	37.77
0.80	0.36		 9-2	37.41
1.53	0.73		 9-3	36.68
2.18	0.65		 9-4	36.03

TC9	Amfiklia	DISTANCE	LEG 3	PAGE
TC10	Elatia	38.21 km	R. SECTION 4	19
SS9 Amfiklia		13.17km	AVERAGE SPEED	TARGET TIME
			38.21 km/h	60'

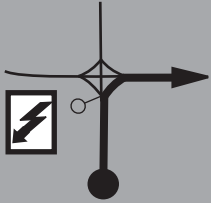





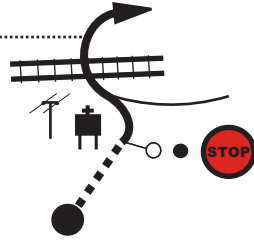



Total km	Partial km	DIRECTION	INFORMATION	km to run
2.90	0.72	 6 10.27		35.31
3.94	1.04	 7 9.23		34.27
4.54	0.60	 8 8.63		33.67
4.74	0.20	 9 8.43		33.47
5.20	0.46	 10 7.97		33.01

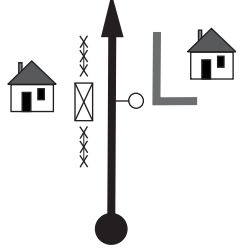
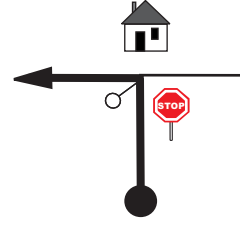

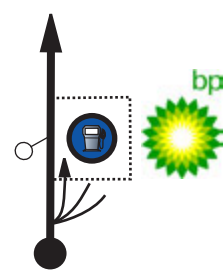



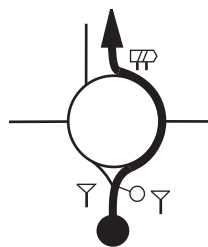

 N 38.678343
 E 22.580390

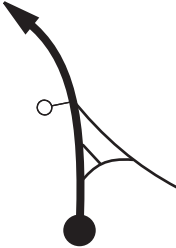

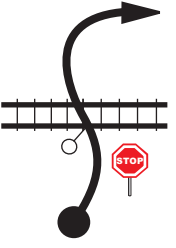





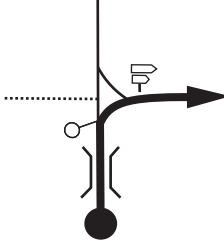



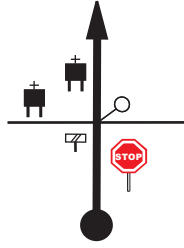


TC9	Amfiklia	DISTANCE 38.21 km	LEG 3	PAGE 20
TC10	Elatia		R. SECTION 4	
SS9 Amfiklia		13.17km	AVERAGE SPEED 38.21 km/h	TARGET TIME 60'

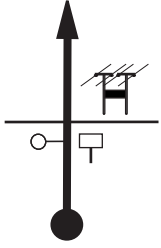


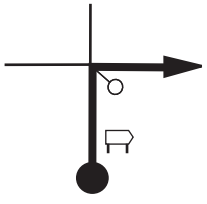


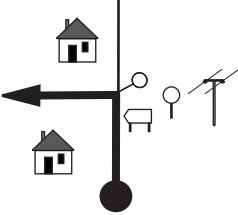


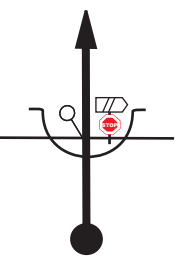




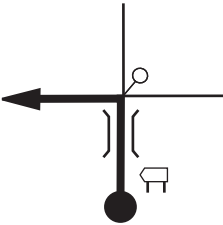


Total km	Partial km	DIRECTION	INFORMATION	km to run
6.15	0.95	 11 7.02		32.06
7.20	1.05	 12 5.97		31.01
7.54	0.34	 13 5.63		30.67
8.28	0.74	 14 4.89		29.93
8.42	0.14	 15 4.75		29.79





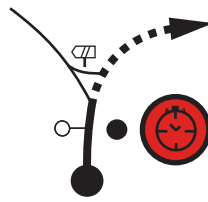

TC9 Amfiklia		DISTANCE		LEG 3		PAGE	
TC10 Elatia		38.21 km		R. SECTION 4		21	
SS9 Amfiklia		13.17km		AVERAGE SPEED 38.21 km/h		TARGET TIME 60'	
Total km	Partial km	DIRECTION		INFORMATION		km to run	
9.15	0.73					29.06	
9.78	0.63					28.43	
10.21	0.43					28.00	
10.35	0.14					27.86	
11.16	0.81					27.05	

TC9 Amfiklia		DISTANCE	LEG 3	PAGE
TC10 Elatia		38.21 km	R. SECTION 4	22
SS9 Amfiklia		13.17km	AVERAGE SPEED	TARGET TIME
			38.21 km/h	60'
Total km	Partial km	DIRECTION	INFORMATION	km to run
12.04	0.88		 9-18	26.17
		21 1.13		
12.82	0.78		 9-19	25.39
		22 0.35		
13.17	0.35		 END SS9 Amfiklia	25.04
		23 0.00	N 38.666317 E 22.572835	
13.45	0.28		 STOP SS9 Amfiklia	24.76
		24	Tarmac	
13.55	0.10		 N 38.663945 E 22.570076 Start of service area	24.66
		25		

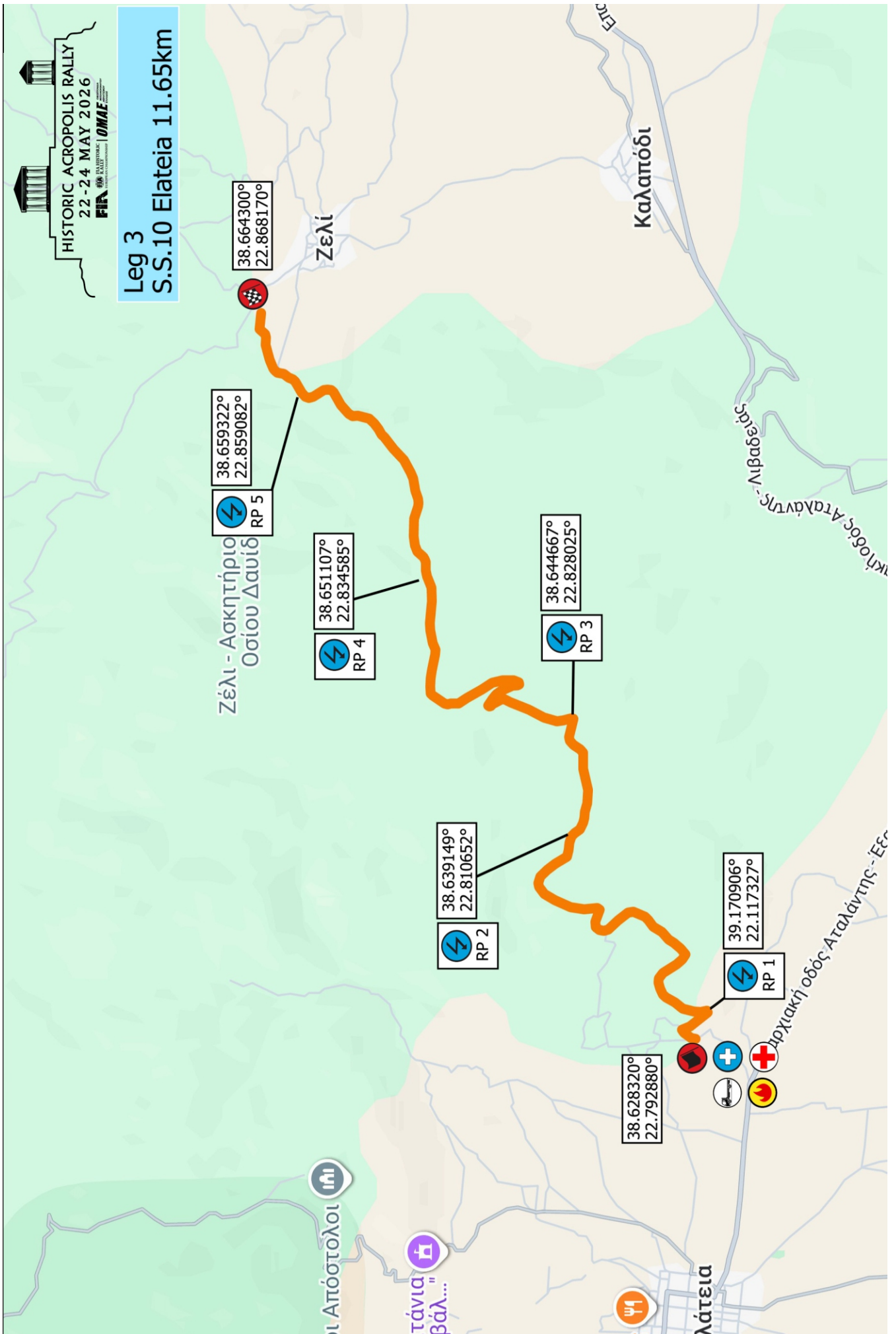
TC9 Amfiklia		DISTANCE	LEG 3	PAGE
TC10 Elatia		38.21 km	R. SECTION 4	23
SS9 Amfiklia		13.17km	AVERAGE SPEED	TARGET TIME
			38.21 km/h	60'
Total km	Partial km	DIRECTION	INFORMATION	km to run
14.04	0.49		End of service area N 38.659810 E 22.568135	24.17
14.09	0.05			24.12
14.47	0.38		N 38.657401 E 22.571347  Refueling Area	23.74
16.53	2.06			21.68
16.84	0.31			21.37

TC9 Amfiklia		DISTANCE	LEG 3	PAGE
TC10 Elatia		38.21 km	R. SECTION 4	24
SS9 Amfiklia		13.17km	AVERAGE SPEED	TARGET TIME
			38.21 km/h	60'
Total km	Partial km	DIRECTION	INFORMATION	km to run
17.15	0.31	 31		21.04
19.19	2.04	 32		19.02
26.93	7.74	 33	  	11.28
27.25	0.32	 34	  	10.96
31.85	4.60	 35	 	6.36

TC9 Amfiklia		DISTANCE	LEG 3	PAGE
TC10 Elatia		38.21 km	R. SECTION 4	25
SS9 Amfiklia		13.17km	AVERAGE SPEED	TARGET TIME
			38.21 km/h	60'
Total km	Partial km	DIRECTION	INFORMATION	km to run
33.96	2.11	 36	 	4.25
34.49	0.53	 37	 	3.72
34.73	0.24	 38	 	3.48
35.17	0.44	 39	   	3.04
35.29	0.12	 40	 	2.92

TC9 Amfiklia		DISTANCE	LEG 3	PAGE
TC10 Elatia			R. SECTION 4	26
SS9 Amfiklia		13.17km	AVERAGE SPEED	TARGET TIME
			38.21 km/h	60'
Total km	Partial km	DIRECTION	INFORMATION	km to run
35.51	0.22	 41		2.70
37.40	1.89	 42		0.81
38.21	0.81	 43	<p>N 38.628004 E 22.773120</p>  <p>TC10 ELATIA 40m → START SS10</p> <p>Gravel</p>	0.00

Leg 3
S.S.10 Elateia 11.65km




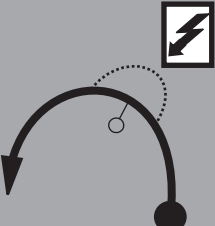

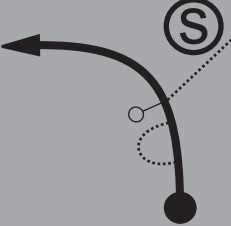







SS10 Elatia - Zeli - TC & Start

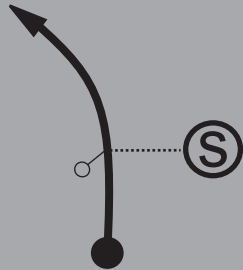

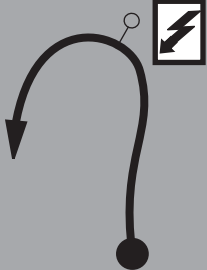









SS10 Elatia - Zeli - End & Stop





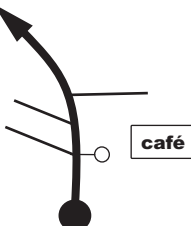




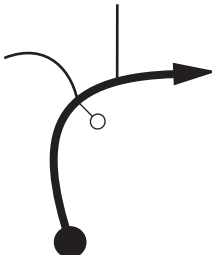




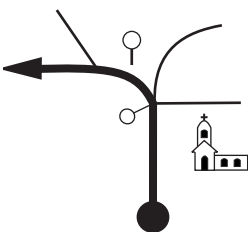




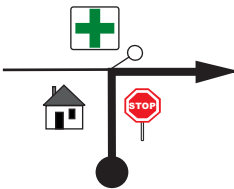





TC10 Elatia		DISTANCE	LEG 3	PAGE
TC11 Mavroneri		36.88 km	R. SECTION 4	30
SS10 Elatia - Zeli		11.65km	AVERAGE SPEED	TARGET TIME
			40.23 km/h	55'
Total km	Partial km	DIRECTION	INFORMATION	km to run
0.00	0.00	 1 11.65	 N 39.170906 E 22.117327  START SS10 Elatia - Zeli 11.65km Gravel	36.88
0.44	0.44	 2 11.21	 10-1	36.44
1.40	0.96	 3 10.25	 10-2	35.48
2.40	1.00	 4 9.25	 10-3	34.48
3.83	1.43	 5 7.82	 10-4	33.05

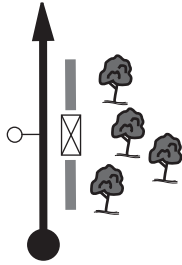


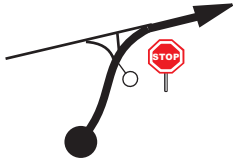


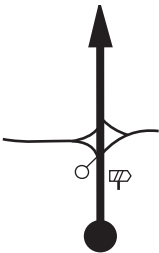




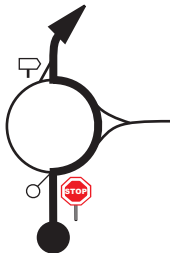




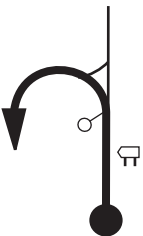




TC10	Elatia	DISTANCE	LEG 3	PAGE
TC11	Mavroneri	36.88 km	R. SECTION 4	31
SS10 Elatia - Zeli		11.65km	AVERAGE SPEED	TARGET TIME
			40.23 km/h	55'





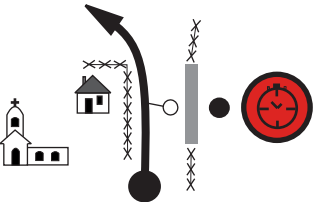

Total km	Partial km	DIRECTION	INFORMATION	km to run
4.64	0.81			32.24
		6 7.01		
6.23	1.59			30.65
		7 5.42		
7.90	1.67			28.98
		8 3.75		
8.75	0.85			28.13
		9 2.90		
8.85	0.10			28.03
		10 2.80		

TC10 Elatia		DISTANCE	LEG 3	PAGE
TC11 Mavroneri		36.88 km	R. SECTION 4	32
SS10 Elatia - Zeli		11.65km	AVERAGE SPEED	TARGET TIME
			40.23 km/h	55'
Total km	Partial km	DIRECTION	INFORMATION	km to run
9.62	0.77	 11 2.03	 Tarmac	27.26
10.63	1.01	 12 1.02	 Gravel	26.25
10.94	0.31	 13 0.71		25.94
11.65	0.71	 14 0.00	N 38.664300 E 22.868170 	25.23
11.88	0.23	 15	Tarmac	25.00

next in 0.12km


TC10 Elatia		DISTANCE	LEG 3	PAGE
TC11 Mavroneri		36.88 km	R. SECTION 4	33
SS10 Elatia - Zeli		11.65km	AVERAGE SPEED	TARGET TIME 55'
Total km	Partial km	DIRECTION	INFORMATION	km to run
12.00	0.12	 16	N 38 663360 E 22 871200  STOP SS10 Elatia - Zeli	24.88
12.57	0.57	 17	   	24.31
12.70	0.13	 18	   	24.18
16.14	3.44	 19	    Kalapodi village entrance	20.74
16.35	0.21	 20	    	20.53

TC10 Elatia		DISTANCE	LEG 3	PAGE
TC11 Mavroneri		36.88 km	R. SECTION 4	34
SS10 Elatia - Zeli		11.65km	AVERAGE SPEED	TARGET TIME
			40.23 km/h	55'
Total km	Partial km	DIRECTION	INFORMATION	km to run
16.80	0.45	 21	  N 38.630752 E 22.877867 Start of service area	20.08
17.21	0.41	 22	 End of service area N 38.628816 E 22.874306 	19.67
22.52	5.31	 23	   	14.36
29.60	7.08	 24	   	7.28
33.03	3.43	 25	   	3.85

TC10 Elatia		DISTANCE	LEG 3	PAGE
TC11 Mavroneri		36.88 km	R. SECTION 4	35
SS10 Elatia - Zeli		11.65km	AVERAGE SPEED	TARGET TIME
			40.23 km/h	55'
Total km	Partial km	DIRECTION	INFORMATION	km to run
36.10	3.07	 26		0.78
36.81	0.71	 27		0.07
36.88	0.07	 28	<p>N 38.522333 E 22.782375</p>  <p>TC11 MAVRONERI 40m → START SS11</p>	0.00








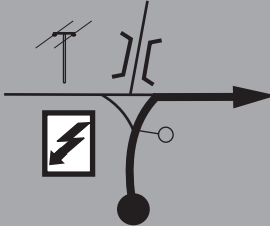

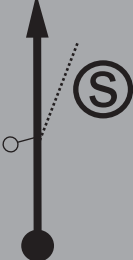



SS11 Mavroneri - TC & Start









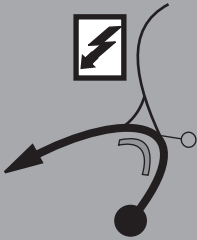



SS11 Mavroneri - End & Stop














TC11 Mavroneri		DISTANCE	LEG 3	PAGE
TC11A Regroup IN		56.40 km	R. SECTION 4	39
SS11 Mavroneri		13.37km	AVERAGE SPEED	TARGET TIME
			48.34 km/h	1h10'
Total km	Partial km	DIRECTION	INFORMATION	km to run
0.00	0.00	 <p>1 13.37</p>	 <p>N 38.521930 E 22.782620</p>  <p>START SS11 Mavroneri 13.37km</p> <p>Gravel</p>	56.40
0.67	0.67	 <p>2 12.70</p>	 <p>11-1</p>	55.73
0.81	0.14	 <p>3 12.56</p>	 <p>11-2</p>	55.59
1.10	0.29	 <p>4 12.27</p>	 <p>11-3</p>	55.30
1.31	0.21	 <p>5 12.06</p>	 <p>11-4</p>	55.09

TC11	Mavroneri	DISTANCE	LEG 3	PAGE
TC11A	Regroup IN	56.40 km	R. SECTION 4	40
SS11 Mavroneri	13.37km	AVERAGE SPEED	TARGET TIME 1h10'	
		48.34 km/h		

Total km	Partial km	DIRECTION	INFORMATION	km to run
1.66	0.35	 6 11.71	 11-5	54.74
2.22	0.56	 7 11.15	 11-6	54.18
2.95	0.73	 8 10.42	 11-7	53.45
3.10	0.15	 9 10.27	 11-8	53.30
3.73	0.63	 10 9.64	 11-9	52.67





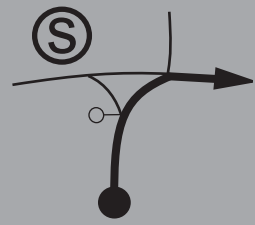

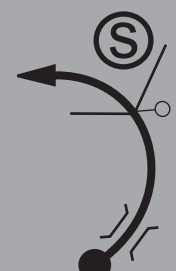



TC11	Mavroneri	DISTANCE	LEG 3	PAGE
TC11A	Regroup IN	56.40 km	R. SECTION 4	41
SS11 Mavroneri	13.37km	AVERAGE SPEED 48.34 km/h	TARGET TIME 1h10'	







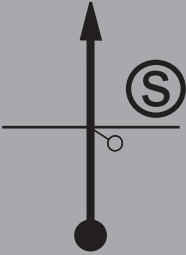

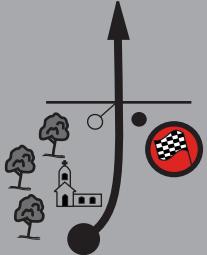

Total km	Partial km	DIRECTION	INFORMATION	km to run
4.20	0.47	 11 9.17	 11-10	52.20
4.81	0.61	 12 8.56	 11-11	51.59
5.68	0.87	 13 7.69	 11-12	50.72
6.04	0.36	 14 7.33	 11-13	50.36
6.49	0.45	 15 6.88	 11-14	49.91

TC11 Mavroneri		DISTANCE	LEG 3	PAGE
TC11A Regroup IN		56.40 km	R. SECTION 4	42
SS11 Mavroneri		13.37km	AVERAGE SPEED	TARGET TIME
			48.34 km/h	1h10'
Total km	Partial km	DIRECTION	INFORMATION	km to run
7.09	0.60	 16 6.28	 Bump	49.31
7.45	0.36	 17 5.92	 11-15	48.95
8.06	0.61	 18 5.31	 11-16	48.34
8.99	0.93	 19 4.38	 11-17	47.41
9.55	0.56	 20 3.82	  11-18	46.85

 N 38.487770
 E 22.747700

TC11	Mavroneri	DISTANCE	LEG 3	PAGE
TC11A	Regroup IN	56.40 km	R. SECTION 4	43
SS11 Mavroneri	13.37km	AVERAGE SPEED	TARGET TIME	1h10'
		48.34 km/h		

Total km	Partial km	DIRECTION	INFORMATION	km to run
9.91	0.36	 21 3.46	 Bump 11-19	46.49
10.06	0.15	 22 3.31	 11-20	46.34
10.89	0.83	 23 2.48	 11-21	45.51
11.27	0.38	 24 2.10	 11-22	45.13
11.31	0.04	 25 2.06	 11-23	45.09

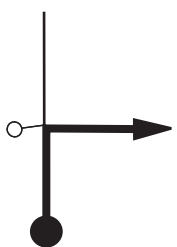
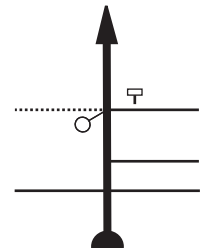

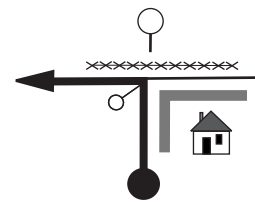
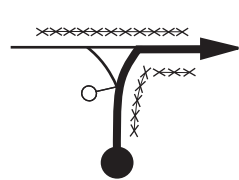
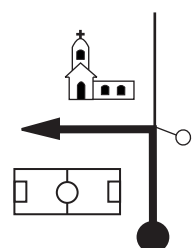

TC11 Mavroneri		DISTANCE	LEG 3	PAGE	
TC11A Regroup IN		56.40 km	R. SECTION 4	44	
SS11 Mavroneri		13.37km	AVERAGE SPEED	TARGET TIME	
			48.34 km/h	1h10'	
Total km	Partial km	DIRECTION		INFORMATION	km to run
11.97	0.66			44.43	
		26	1.40		
12.47	0.50			43.93	
		27	0.90		
12.97	0.50			43.43	
		28	0.40		
13.16	0.19			43.24	
		29	0.21		
13.37	0.21			43.03	
		30	0.00		
		N 38.501991 E 22.788473			

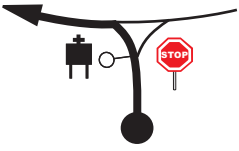

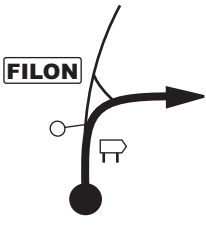

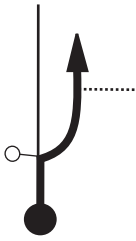

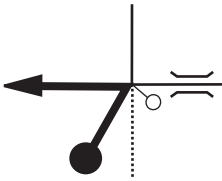

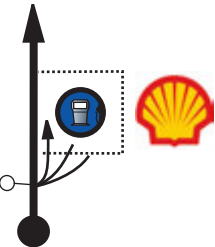

TC11	Mavroneri	DISTANCE	LEG 3	PAGE
TC11A	Regroup IN	56.40 km	R. SECTION 4	45
SS11 Mavroneri		13.37km	AVERAGE SPEED	TARGET TIME
			48.34 km/h	1h10'

Total km	Partial km	DIRECTION	INFORMATION	km to run
13.58	0.21	 31	N 38.501465 E 22.790782 STOP SS11 Mavroneri	42.82
13.76	0.18	 32		42.64
13.85	0.09	 33		42.55
14.00	0.15	 34	Agios Vlassios village entrance Tarmac	42.40
14.39	0.39	 35	N 38.501556 E 22.798983 Start of service area	42.01

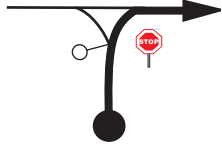
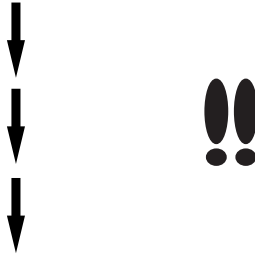
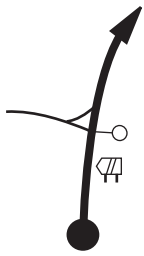

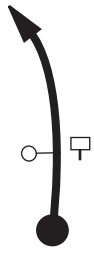
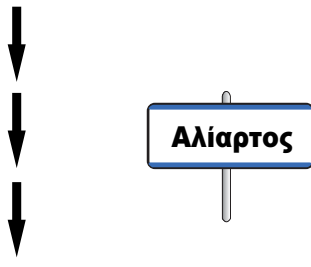
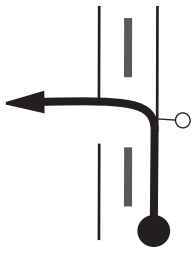
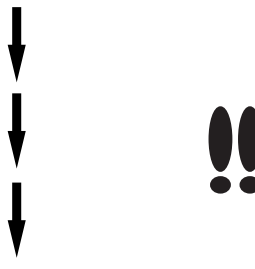
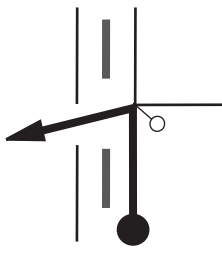

↗ next in 0.19km ↘

TC11	Mavroneri	DISTANCE	LEG 3	PAGE
TC11A	Regroup IN	56.40 km	R. SECTION 4	46
SS11 Mavroneri	13.37km	AVERAGE SPEED	TARGET TIME 1h10'	
		48.34 km/h		

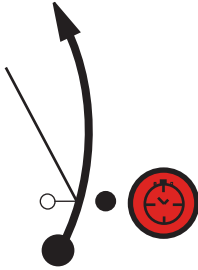

Total km	Partial km	DIRECTION	INFORMATION	km to run
14.58	0.19			41.82
		36		
14.64	0.06			41.76
		37	End of service area N 38.501192 E 22.801219	
14.76	0.12			41.64
		38		
20.58	5.82		Tsoukalades village entrance	35.82
		39		
20.83	0.25			35.57
		40		



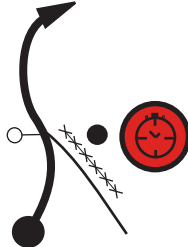

TC11 Mavroneri		DISTANCE	LEG 3	PAGE
TC11A Regroup IN		56.40 km	R. SECTION 4	47
SS11 Mavroneri		13.37km	AVERAGE SPEED	TARGET TIME
			48.34 km/h	1h10'
Total km	Partial km	DIRECTION	INFORMATION	km to run
21.71	0.88	 41	 Entrance to main road	34.69
30.17	8.46	 42	 Livadeia εισοδος 2	26.23
30.39	0.22	 43		26.01
30.53	0.14	 44		25.87
30.67	0.14	 45	N 38.451122 E 22.881976  Refueling Area	25.73



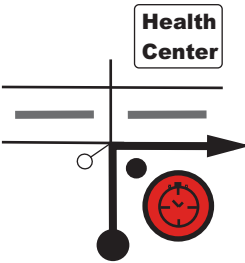

TC11	Mavroneri	DISTANCE	LEG 3	PAGE
TC11A	Regroup IN	56.40 km	R. SECTION 4	48
SS11 Mavroneri	13.37km	AVERAGE SPEED	TARGET TIME 1h10'	
		48.34 km/h		



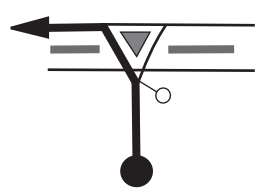



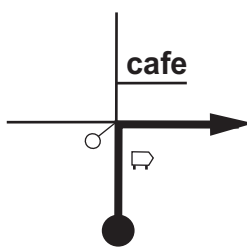

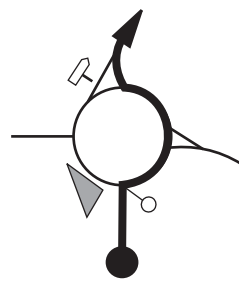

Total km	Partial km	DIRECTION	INFORMATION	km to run
30.89	0.22	 46		25.51
34.56	3.67	 47		21.84
55.00	20.44	 48		1.40
56.11	1.11	 49		0.29
56.37	0.26	 50		0.03

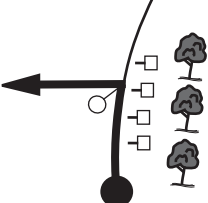
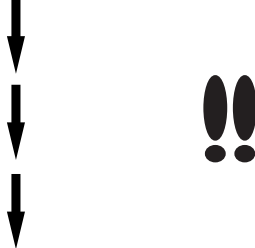

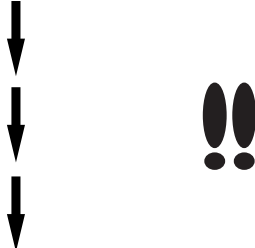
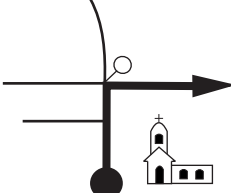
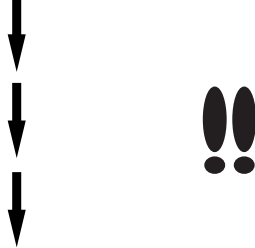


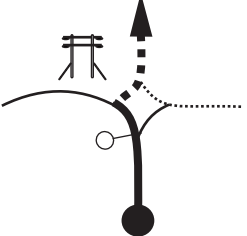
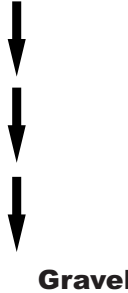
 next in 0.03km

TC11 Mavroneri		DISTANCE	LEG 3	PAGE
TC11A Regroup IN		56.40 km	R. SECTION 4	49
SS11 Mavroneri		13.37km	AVERAGE SPEED	TARGET TIME
			48.34 km/h	1h10'
Total km	Partial km	DIRECTION		INFORMATION
				km to run
56.40	0.03			<p>N 38.374052 E 23.103824</p>  <p>TC11A Regroup IN</p>
	51			0.00



TC11A Regroup IN		DISTANCE	LEG 3	PAGE
TC11B Regroup OUT - Service D IN		—	R. SECTION 5	50
		AVERAGE SPEED	TARGET TIME	20'
Total km	Partial km	DIRECTION	INFORMATION	km to run
		1 	N 38.374052 E 23.183824 20'  TC11A Regroup IN	
		2 	N 38.374160 E 23.102961  TC11B Regroup OUT - Service D IN	

TC11B Regroup OUT - Service D IN		DISTANCE	LEG 3	PAGE
TC11C Service D OUT		—	R. SECTION 5	51
		AVERAGE SPEED	TARGET TIME	30'
		—		
Total km	Partial km	DIRECTION	INFORMATION	km to run
			<p>N 38.374160 E 23.102961</p> <p>30'</p>  <p>TC11B Regroup OUT - Service D IN</p>	
			<p>N 38.373424 E 23.102571</p>  <p>TC11C Service D OUT</p>	
		1		
		2		

TC11C Service D OUT		DISTANCE	LEG 3	PAGE
TC12 Thiva		25.17 km	R. SECTION 5	52
		AVERAGE SPEED 43.14 km/h	TARGET TIME	35'
Total km	Partial km	DIRECTION	INFORMATION	km to run
0.00	0.00	 <p>School</p>	<p>N 38.373424 E 23.102571</p>  <p>TC11C Service D OUT</p>	25.17
0.12	0.12			25.05
18.54	18.42			6.63
20.09	1.55	 <p>cafe</p>		5.08
22.31	2.22			2.86

TC11C Service D OUT		DISTANCE	LEG 3	PAGE
TC12 Thiva		25.17 km	R. SECTION 5	53
		AVERAGE SPEED 43.14 km/h	TARGET TIME	35'
Total km	Partial km	DIRECTION	INFORMATION	km to run
22.75	0.44	 6		2.42
23.68	0.93	 7		1.49
24.01	0.33	 8		1.16
24.73	0.72	 9		0.44
25.12	0.39	 10		0.05

↗ next in 0.05km ↘





TC11C Service D OUT		DISTANCE	LEG 3	PAGE
TC12 Thiva		25.17 km	R. SECTION 5	54
		AVERAGE SPEED 43.14 km/h	TARGET TIME 35'	
Total km	Partial km	DIRECTION		INFORMATION
25.17	0.05			N 38.309112 E 23.330939  TC12 THIVA 40m → START SS12
	11			km to run 0.00

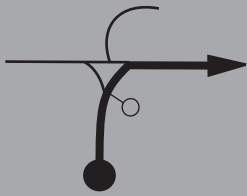
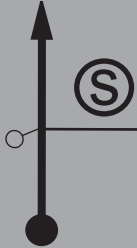



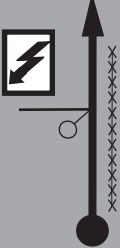



SS12 Thiva - TC & Start



SS12 Thiva - End & Stop




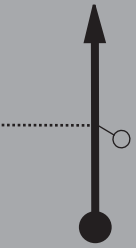
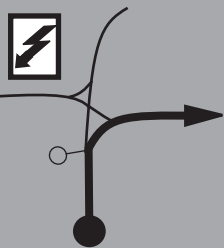

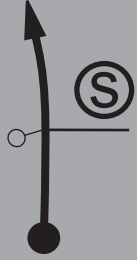

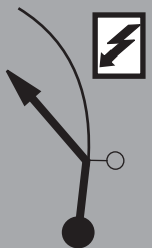

TC12 Thiva		DISTANCE	LEG 3	PAGE	
TC13 Neochoraki			17.67 km	R. SECTION 5	58
SS12 Thiva		14.91km	AVERAGE SPEED	TARGET TIME	
			30.29 km/h	35'	
Total km	Partial km	DIRECTION		INFORMATION	km to run
0.00	0.00	1	14.91	 <p>N 38.308590 E 23.330710</p>  <p>START SS12 Thiva 14.91km</p> <p>Gravel</p>	17.67
0.20	0.20	2	14.71		17.47
0.38	0.18	3	14.53	 <p>12-1</p>	17.29
0.56	0.18	4	14.35		17.11
0.67	0.11	5	14.24	 <p>12-2</p>	17.00

TC12 Thiva		DISTANCE	LEG 3	PAGE
TC13 Neochoraki		17.67 km	R. SECTION 5	59
SS12 Thiva		14.91km	AVERAGE SPEED	TARGET TIME
			30.29 km/h	35'
Total km	Partial km	DIRECTION	INFORMATION	km to run
1.06	0.39			16.61
		6 13.85		
1.22	0.16		 12-3	16.45
		7 13.69		
1.29	0.07		 12-4	16.38
		8 13.62		
1.66	0.37		 12-5	16.01
		9 13.25		
1.97	0.31		 12-6	15.70
		10 12.94		

TC12 Thiva	DISTANCE	LEG 3	PAGE
TC13 Neochoraki	17.67 km	R. SECTION 5	60
SS12 Thiva	14.91km	AVERAGE SPEED 30.29 km/h	TARGET TIME 35'

Total km	Partial km	DIRECTION	INFORMATION	km to run
2.44	0.47	 11 12.47	 12-7	15.23
2.64	0.20	 12 12.27	 12-8	15.03
2.79	0.15	 13 12.12	 12-9	14.88
2.88	0.09	 14 12.03	 12-10	14.79
3.17	0.29	 15 11.74	 12-11	14.50



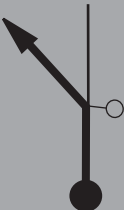


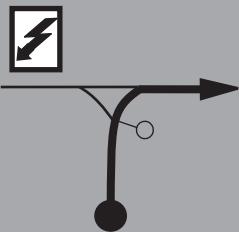

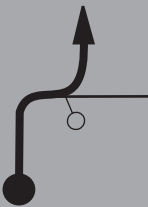
next in 0.09km

TC12 Thiva		DISTANCE		LEG 3		PAGE	
TC13 Neochoraki		17.67 km		R. SECTION 5		61	
SS12 Thiva		14.91km		AVERAGE SPEED		TARGET TIME	
				30.29 km/h		35'	
Total km	Partial km	DIRECTION		INFORMATION		km to run	
3.26	0.09					14.41	
		16	11.65				
3.39	0.13					14.28	
		17	11.52				
3.55	0.16					14.12	
		18	11.36				
4.01	0.46					13.66	
		19	10.90				
5.03	1.02					12.64	
		20	9.88				

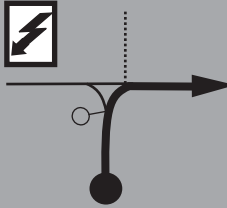

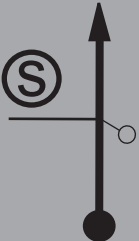



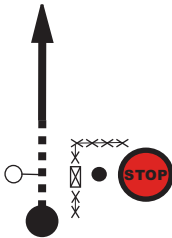

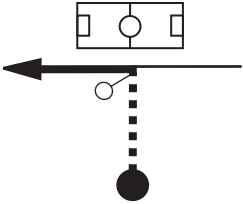

TC12 Thiva		DISTANCE		LEG 3	PAGE
TC13 Neochoraki		17.67 km		R. SECTION 5	62
SS12 Thiva		14.91km	AVERAGE SPEED	TARGET TIME	35'
Total km	Partial km	DIRECTION		INFORMATION	km to run
6.16	1.13				11.51
		21	8.75		
6.37	0.21				11.30
		22	8.54		
6.71	0.34				10.96
		23	8.20		
7.40	0.69				10.27
		24	7.51		
7.55	0.15				10.12
		25	7.36		

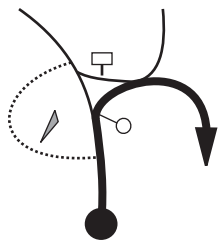

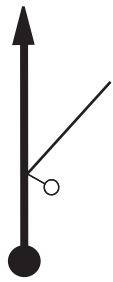
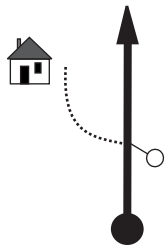

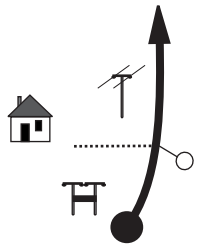
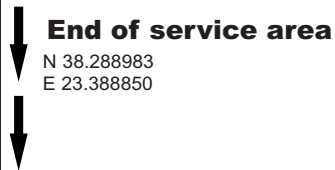

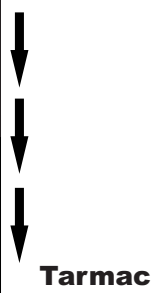
TC12 Thiva		DISTANCE		LEG 3		PAGE	
TC13 Neochoraki		17.67 km		R. SECTION 5		63	
SS12 Thiva		14.91km		AVERAGE SPEED 30.29 km/h		TARGET TIME 35'	
Total km	Partial km	DIRECTION		INFORMATION		km to run	
7.78	0.23					9.89	
		26	7.13			9.24	
8.43	0.65			12-18			
		27	6.48				
9.02	0.59					8.65	
		28	5.89	12-19			
9.86	0.84					7.81	
		29	5.05	12-20			
10.26	0.40					7.41	
		30	4.65				

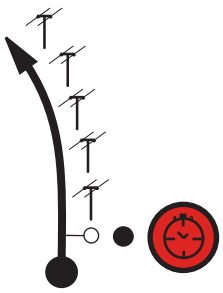

TC12 Thiva		DISTANCE		LEG 3		PAGE	
TC13 Neochoraki		17.67 km		R. SECTION 5		64	
SS12 Thiva		14.91km		AVERAGE SPEED		TARGET TIME	
				30.29 km/h		35'	
Total km	Partial km	DIRECTION		INFORMATION		km to run	
10.46	0.20	 31 4.45				7.21	
10.92	0.46	 32 3.99		 12-21		6.75	
11.05	0.13	 33 3.86				6.62	
11.45	0.40	 34 3.46				6.22	
11.69	0.24	 35 3.22		 12-22		5.98	

TC12 Thiva		DISTANCE	LEG 3	PAGE	
TC13 Neochoraki			17.67 km	R. SECTION 5	65
SS12 Thiva		14.91km	AVERAGE SPEED	TARGET TIME	
			30.29 km/h	35'	
Total km	Partial km	DIRECTION		INFORMATION	km to run
12.91	1.22			12-23	4.76
		36	2.00		
13.00	0.09				4.67
		37	1.91		
13.15	0.15			12-24	4.52
		38	1.76		
13.64	0.49			12-25	4.03
		39	1.27		
13.75	0.11				3.92
		40	1.16		

↗ next in 0.06km ↗

TC12 Thiva		DISTANCE	LEG 3	PAGE
TC13 Neochoraki		17.67 km	R. SECTION 5	66
SS12 Thiva		14.91km	AVERAGE SPEED	TARGET TIME
			30.29 km/h	35'
Total km	Partial km	DIRECTION	INFORMATION	km to run
13.81	0.06	 41 1.10	 12-26	3.86
14.35	0.54	 42 0.56	 12-27	3.32
14.91	0.56	 43 0.00	N 38.294990 E 23.378060  END SS12 Thiva	2.76
15.24	0.33	 44	N 38.292425 E 23.379071  STOP SS12 Thiva Tarmac	2.43
15.26	0.02	 45	 2.41	

TC12 Thiva		DISTANCE	LEG 3	PAGE
TC13 Neochoraki		17.67 km	R. SECTION 5	67
SS12 Thiva		14.91km	AVERAGE SPEED	TARGET TIME
			30.29 km/h	35'
Total km	Partial km	DIRECTION	INFORMATION	km to run
16.17	0.91			1.50
		46		
16.24	0.07			1.43
		47		
16.46	0.22			1.21
		48		
16.87	0.41			0.80
		49		
17.12	0.25			0.55
		50		

TC12 Thiva		DISTANCE 17.67 km	LEG 3	PAGE 68
TC13 Neochoraki			R. SECTION 5	
SS12 Thiva		14.91km	AVERAGE SPEED 30.29 km/h	TARGET TIME 35'
Total km	Partial km	DIRECTION	INFORMATION	km to run
17.67	0.55	 <p>51</p>	<p>N 38.281961 E 23.390524</p>  <p>TC13 NEOCHORAKI 50m → START SS13</p>	0.00

SS13 Neochoraki - TC & Start



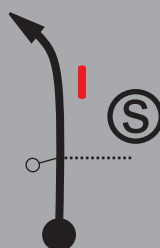

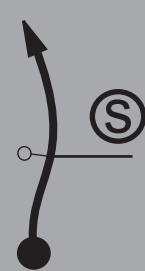

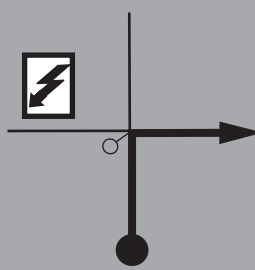



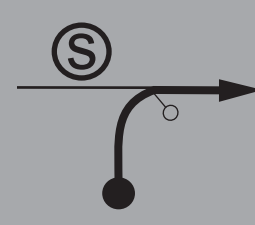

SS13 Neochoraki - End & Stop





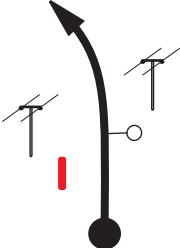

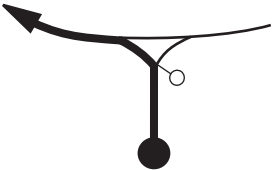

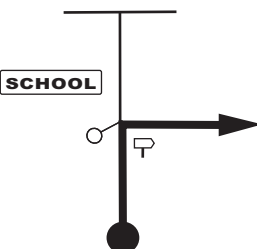

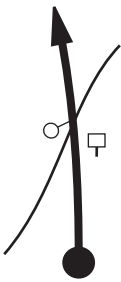

TC13 Neochoraki		DISTANCE	LEG 3	PAGE
TC13A Regroup IN		106.31 km	R. SECTION 5	72
SS13 Neochoraki		13.62km	AVERAGE SPEED	TARGET TIME
			47.24 km/h	2h15'
Total km	Partial km	DIRECTION	INFORMATION	km to run
0.00	0.00	 1 13.62	 N 38.281564 E 23.390704 START SS13 Neochoraki 13.62km Gravel	106.31
0.51	0.51	 2 13.11	 13-1	105.80
1.01	0.50	 3 12.61	 13-2	105.30
2.06	1.05	 4 11.56	 13-3	104.25
2.40	0.34	 5 11.22	 13-4	103.91

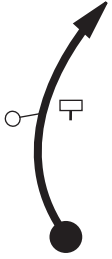
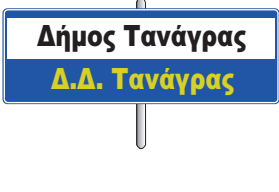
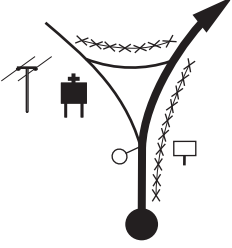

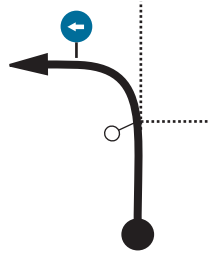
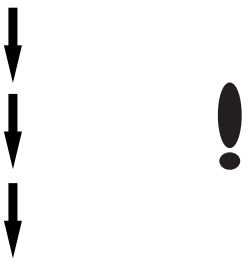
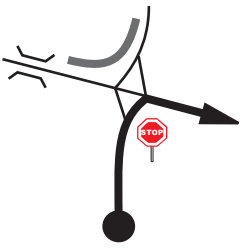

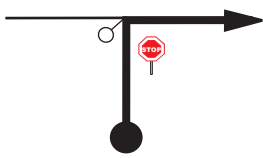

TC13 Neochoraki		DISTANCE	LEG 3	PAGE
TC13A Regroup IN		106.31 km	R. SECTION 5	73
SS13 Neochoraki		13.62km	AVERAGE SPEED	TARGET TIME
			47.24 km/h	2h15'
Total km	Partial km	DIRECTION	INFORMATION	km to run
3.25	0.85	 6 10.37	 13-5	103.06
3.67	0.42	 7 9.95	 13-6	102.64
4.28	0.61	 8 9.34	 13-7	102.03
4.83	0.55	 9 8.79	 13-8	101.48
5.71	0.88	 10 7.91	 13-9	100.60

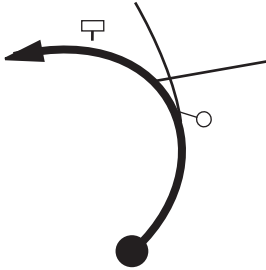


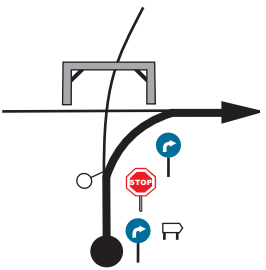

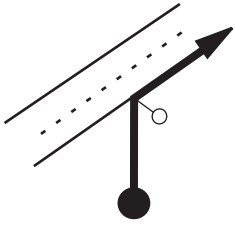

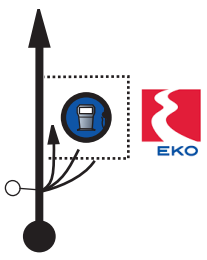

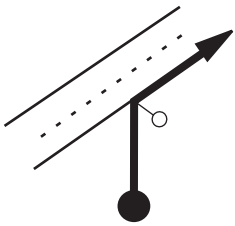

TC13 Neochoraki		DISTANCE	LEG 3	PAGE	
TC13A Regroup IN		106.31 km	R. SECTION 5	74	
SS13 Neochoraki		13.62km	AVERAGE SPEED	TARGET TIME	
			47.24 km/h	2h15'	
Total km	Partial km	DIRECTION		INFORMATION	km to run
7.03	1.32			13-10	99.28
		11	6.59		
7.62	0.59			13-11	98.69
		12	6.00		
7.88	0.26			13-12	98.43
		13	5.74		
8.06	0.18			13-13	98.25
		14	5.56		
8.82	0.76			13-14	97.49
		15	4.80		

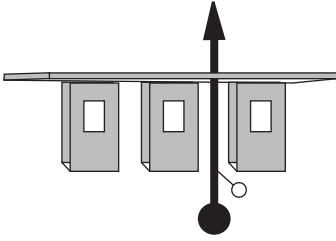

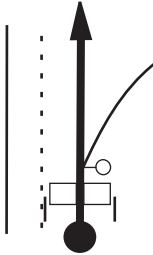


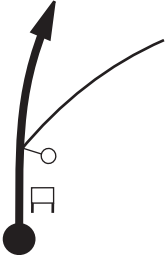


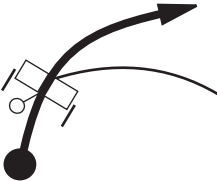


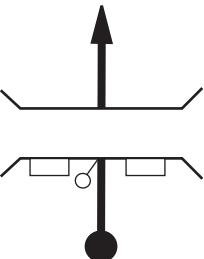


TC13 Neochoraki		DISTANCE		LEG 3		PAGE	
TC13A Regroup IN		106.31 km		R. SECTION 5		75	
SS13 Neochoraki		13.62km		AVERAGE SPEED 47.24 km/h		TARGET TIME 2h15'	
Total km	Partial km	DIRECTION		INFORMATION		km to run	
9.45	0.63	16		13-15		96.86	4.17
10.07	0.62	17		13-16		96.24	3.55
10.56	0.49	18		13-17		95.75	3.06
10.83	0.27	19		13-18		95.48	2.79
11.66	0.83	20		13-19		94.65	1.96

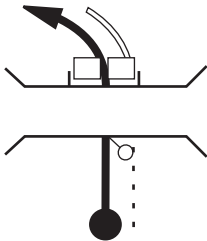

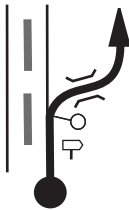

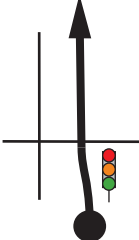

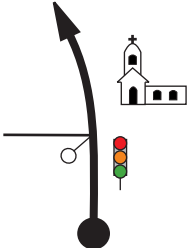

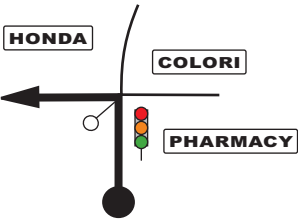

TC13 Neochoraki		DISTANCE	LEG 3	PAGE
TC13A Regroup IN		106.31 km	R. SECTION 5	76
SS13 Neochoraki		13.62km	AVERAGE SPEED	TARGET TIME
			47.24 km/h	2h15'
Total km	Partial km	DIRECTION	INFORMATION	km to run
11.90	0.24	 21 1.72	 13-20	94.41
13.37	1.47	 22 0.25	 13-21	92.94
13.45	0.08	 23 0.17	 13-22	92.86
13.62	0.17	 24 0.00	N 38.289797 E 23.480474 END SS13 Neochoraki	92.69
13.94	0.32	 25	N 38.291792 E 23.482699 STOP SS13 Neochoraki Tarmac	92.37

TC13 Neochoraki		DISTANCE	LEG 3	PAGE
TC13A Regroup IN		106.31 km	R. SECTION 5	77
SS13 Neochoraki		13.62km	AVERAGE SPEED	TARGET TIME
			47.24 km/h	2h15'
Total km	Partial km	DIRECTION	INFORMATION	km to run
14.55	0.61	 <p>26</p>	 <p>N 38.294147 E 23.488713 Start of service area</p>	91.76
15.16	0.61	 <p>27</p>	 <p>End of service area N 38.296016 E 23.495220</p>	91.15
15.55	0.39	 <p>28</p>		90.76
15.75	0.20	 <p>29</p>		90.56
15.96	0.21	 <p>30</p>		90.35

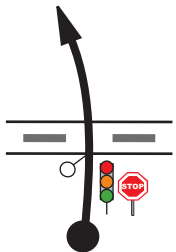

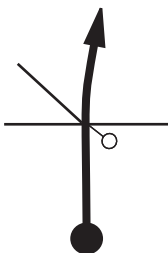

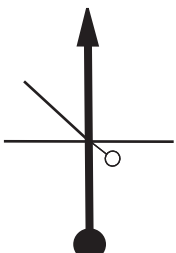

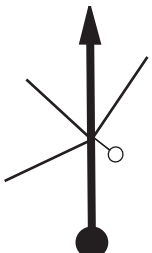



TC13 Neochoraki		DISTANCE	LEG 3	PAGE
TC13A Regroup IN		106.31 km	R. SECTION 5	78
SS13 Neochoraki		13.62km	AVERAGE SPEED	TARGET TIME
			47.24 km/h	2h15'
Total km	Partial km	DIRECTION	INFORMATION	km to run
22.27	6.31	 <p>31</p>		84.04
22.39	0.12	 <p>32</p>		83.92
23.13	0.74	 <p>33</p>		83.18
24.25	1.12	 <p>34</p>		82.06
27.47	3.22	 <p>35</p>		78.84

TC13 Neochoraki		DISTANCE	LEG 3	PAGE
TC13A Regroup IN		106.31 km	R. SECTION 5	79
SS13 Neochoraki		13.62km	AVERAGE SPEED	TARGET TIME
			47.24 km/h	2h15'
Total km	Partial km	DIRECTION	INFORMATION	km to run
29.86	2.39	 <p>36</p>	 	76.45
30.03	0.17	 <p>37</p>		76.28
30.24	0.21	 <p>38</p>	 <p>Entrance to New Nat. Road</p>	76.07
49.54	19.30	 <p>39</p>	<p>N 38.255583 E 23.750956</p>  <p>Refueling Area</p>	56.77
50.33	0.79	 <p>40</p>	 <p>Entrance to New Nat. Road</p>	55.98

TC13 Neochoraki		DISTANCE	LEG 3	PAGE
TC13A Regroup IN		106.31 km	R. SECTION 5	80
SS13 Neochoraki		13.62km	AVERAGE SPEED	TARGET TIME
			47.24 km/h	2h15'
Total km	Partial km	DIRECTION	INFORMATION	km to run
65.64	15.31	 41	 Toll Post 3.90€	40.67
82.10	16.46	 42	 	24.21
98.18	16.08	 43	 	8.13
98.55	0.37	 44	 	7.76
99.18	0.63	 45	 	7.13

TC13 Neochoraki		DISTANCE	LEG 3	PAGE
TC13A Regroup IN		106.31 km	R. SECTION 5	81
SS13 Neochoraki		13.62km	AVERAGE SPEED	TARGET TIME
			47.24 km/h	2h15'
Total km	Partial km	DIRECTION	INFORMATION	km to run
102.22	3.04	 <p>46</p>	 <p>Sygrou Ave</p>	4.09
104.50	2.28	 <p>47</p>		1.81
104.75	0.25	 <p>48</p>		1.56
105.28	0.53	 <p>49</p>		1.03
105.49	0.21	 <p>50</p>		0.82

 next in 0.14km 

TC13 Neochoraki		DISTANCE	LEG 3	PAGE
TC13A Regroup IN		106.31 km	R. SECTION 5	82
SS13 Neochoraki		13.62km	AVERAGE SPEED	TARGET TIME
			47.24 km/h	2h15'
Total km	Partial km	DIRECTION	INFORMATION	km to run
105.63	0.14	 51		0.68
105.75	0.12	 52		0.56
105.91	0.16	 53		0.40
106.06	0.15	 54		0.25
106.31	0.25	 55	<p>N 37.769617 E 22.723374</p>  TC 13A Regroup IN ATHENS / ACROPOLIS - Finish	0.00

TC13A Regroup IN		DISTANCE	LEG 3	PAGE
TC13B Regroup OUT		—	R. SECTION 5	83
		AVERAGE SPEED	TARGET TIME 20'	
Total km	Partial km	DIRECTION	INFORMATION	km to run
		1 	N 37.769617 E 22.723374 20' TC 13A Regroup IN	
		2 	N 37.169783 E 23.722980 TC 13B Regroup OUT	

INQUIRY SHEET

This form may be handed to the Competitors' Relations Officer or to the Rally Office.

Name of Driver _____

Car No _____ Date _____ Time _____

This inquiry relates to

Special Stage No _____ or Liaison section to TC _____

Nature of Inquiry

Name of the person lodging the Inquiry

Function _____ Signature _____

ACTION TAKEN

Name of the Official _____

Function _____ Signature _____

Date _____ Time _____

ΕΝΤΥΠΟ ΑΝΑΦΟΡΑΣ

Αυτή η αναφορά μπορεί να παραδοθεί στον Υπεύθυνο σχέσεων με τους αγωνιζόμενους ή στη γραμματεία.

Όνομα Οδηγού _____

Αρ. Συμ. _____ Ημερ/νία _____ Ώρα _____

Αυτή η αναφορά αφορά στην

Ε.Δ. Νο _____ ή στην απλή μέχρι τον ΣΕΧ _____

Λόγος αναφοράς

Όνομα αναφέροντος

Ιδιότητα _____ Υπογραφή _____

ΕΝΕΡΓΕΙΕΣ ΠΟΥ ΈΓΙΝΑΝ

Όνομα υπεύθυνου _____

Ιδιότητα _____ Υπογραφή _____

Ημερ/νία _____ Ώρα _____

INCIDENT REPORT

This form must be completed by the crew or a team member for any incidents that involves injury to any member of the public, or damage to property belonging to a non-competitor and lodged it either with the competitors' relations officer or the Rally Office, as soon as possible.

Name of Driver _____ Car No _____

Rally Car Registration No _____ Date _____ Time _____

Address _____

Tel _____

Venue of incident

Description of incident _____

Details of any other party involved

Name _____

Tel _____

Details of any witness

Name _____

Tel _____

Lodged by _____ Signature _____

Date _____ Time _____

Received by _____ Signature _____

ΑΝΑΦΟΡΑ ΣΥΜΒΑΝΤΟΣ

Αυτό το έντυπο πρέπει να συμπληρωθεί από το πλήρωμα ή μέλος της ομάδας του για οποιοδήποτε ατύχημα που είχε ως αποτέλεσμα τον τραυματισμό τρίτου, ή προξένησε υλικές ζημιές σε περιουσιακό στοιχείο που δεν ανήκει σε αγωνιζόμενο και να παραδοθεί είτε στον υπεύθυνο σχέσεων με αγωνιζόμενους, είτε στη γραμματεία το δυνατόν συντομότερο.

Όνομα Οδηγού _____ Νο Συμ. _____

Αρ κυκλοφορίας αγωνιστικού _____ Ημερ/νία _____ Ώρα _____

Διεύθυνση _____

Τηλ. _____

Τόπος συμβάντος

Περιγραφή συμβάντος _____

Πληροφορίες για οποιονδήποτε αναμείχθηκε

Όνομα _____

Τηλ. _____

Πληροφορίες για οποιονδήποτε αναμείχθηκε

Όνομα _____

Τηλ. _____

Κατετέθη από τον _____ Υπογραφή _____

Ημερομηνία _____ Ώρα _____

Παρελήφθει από _____ Υπογραφή _____

Car No

FINAL RETIREMENT

A crew which has failed to complete saturday's sections and is not in position to restart the subsequent leg, but has to permanently , must complete this form and lodged it either with the competitors' relations officer or the Rally Office, as soon as possible, but feasible, before the publication of the re-start list for the next day.

Entrant: _____

Driver: _____

Contact person: _____

Mobile phone: _____

REASON OF RETIREMENT

Name / Signature _____

ΟΡΙΣΤΙΚΗ ΕΓΚΑΤΑΛΕΙΨΗ

Ένα πλήρωμα που δεν κατάφερε να ολοκληρώσει τα τμήματα του Σαββάτου και δεν είναι σε θέση να επανεκκινήσει, αλλά αναγκάζεται να εγκαταλείψει οριστικά, πρέπει να συμπληρώσει αυτή τη φόρμα και να την παραδώσει είτε στον υπεύθυνο σχέσεων με αγωνιζόμενους είτε στη γραμματεία, το δυνατόν συντομότερα και πάντως, αν είναι δυνατόν, πριν την ανακοίνωση του πίνακα εκκινούντων της επόμενης μέρας.

Συμμετέχων: _____

Οδηγός: _____

Άτομο
Επικοινωνίας: _____

Κινητό: _____

ΛΟΓΟΣ ΕΓΚΑΤΑΛΕΙΨΗΣ

Όνομα / Υπογραφή _____

HISTORIC ACROPOLIS RALLY 2026
22-24 May 2026

Sunday 24 May 2026
Sections 4,5

Κυριακή 24 Μαΐου 2026
Τμήμα Διαδρομής 4,5

ALTERNATIVE ROUTES
ΕΝΑΛΛΑΚΤΙΚΕΣ ΔΙΑΔΡΟΜΕΣ

HISTORIC ACROPOLIS RALLY 2026

22-24 May 2026

INDEX

	Page
SECTIONS 4,5 Sunday 24 May	
- Alternative 9 - Cancellation of SS9 Amfiklia	7
- Alternative 10 - Cancellation of SS10 Elatia - Zeli	16
- Alternative 11 - Cancellation of SS11 Mavroneri	22
- Alternative 12 - Cancellation of SS12 Thiva	30
- Alternative 13 - Cancellation of SS13 Neochoraki	38

ΠΕΡΙΕΧΟΜΕΝΑ

	Σελίδα
ΤΜΗΜΑΤΑ 4,5 Κυριακή 24 Μαΐου	
- Εναλλακτική 9 - Ακύρωση Ε.Δ.9 Αμφίκλεια	7
- Εναλλακτική 10 - Ακύρωση Ε.Δ.10 Ελάτεια - Ζέλι	16
- Εναλλακτική 11 - Ακύρωση Ε.Δ.11 Μαυρονέρι	22
- Εναλλακτική 12 - Ακύρωση Ε.Δ.12 Θήβα	30
- Εναλλακτική 13 - Ακύρωση Ε.Δ.13 Νεοχωράκι	38

USE OF THE ALTERNATIVE ROUTES ROAD BOOK

Should a special stage be cancelled, the following procedure will apply:

Following the notification that a special stage is cancelled, the crew should check in at the Time Control preceding the cancelled stage using the competitor's time card. The crew will then follow the alternative route as detailed.

Should the crew's departure from the cancelled special stage be delayed, the "Actual Start" box of the time card should be filled in by the co-driver, detailing the control departure time shown by the marshal to the co-driver.

Crews are reminded to change on their time card, the old ideal time with the new ideal time allowed.

ΧΡΗΣΗ ΤΟΥ ΒΙΒΛΙΟΥ ΕΝΑΛΛΑΚΤΙΚΩΝ ΔΙΑΔΡΟΜΩΝ

Εάν ακυρωθεί μία ειδική διαδρομή πρέπει να ακολουθηθεί η παρακάτω διαδικασία:

Μετά τη γνωστοποίηση ακύρωσης της ειδικής διαδρομής το πλήρωμα πρέπει να κτυπήσει τον χρόνο του στον ΣΕΧ που προηγείται της ακυρωμένης ειδικής, χρησιμοποιώντας το καρνέ του.

Επιπλέον, πρέπει να συμπληρωθούν οι αντίστοιχες σελίδες του βιβλίου εναλλακτικών. Ο κριτής και το πλήρωμα πρέπει να υπογράψουν τις δύο μπροστινές σελίδες της εναλλακτικής. Ο κριτής κόβει και κρατάει το 1ο φύλλο και το 2ο παραμένει στο βιβλίο. Το πλήρωμα τότε ακολουθεί την εναλλακτική διαδρομή.

Σε περίπτωση που η αναχώρηση του πληρώματος από την ακυρωμένη ειδική καθυστερήσει, τότε στο κουτάκι ACTUAL START του καρνέ πρέπει να γραφτεί η πραγματική ώρα αναχώρησης.

Υπενθυμίζεται στο πλήρωμα να αλλάξει στο καρνέ του τον παλιό ιδανικό χρόνο με τον νέο ιδανικό χρόνο.

ALTERNATIVE ROUTE No
ΕΝΑΛΛΑΚΤΙΚΗ ΔΙΑΔΡΟΜΗ

9

LEG / ΗΜΕΡΑ

3

Due to force majeure Special Stage Amfiklia is cancelled.

TC9 location remains at box 22 of page 14. Competitors, after checking in, make a U turn and follow alternative route 9.

The target time between TC9 and TC10 remains 60'.

The total distance is modified from 38.21km to 32.93km.

Λόγω ανωτέρας βίας η Ειδική Διαδρομή Αμφίκλεια ακυρώνεται.

Ο ΣΕΧ9 παραμένει στην τουλίπα 22 της σελίδας 14. Οι αγωνιζόμενοι αφού κτυπήσουν τον χρόνο τους, γυρίζουν προς τα πίσω και ακολουθούν την εναλλακτική διαδρομή 9.

Ο ιδανικός χρόνος μεταξύ ΣΕΧ9 και ΣΕΧ10 παραμένει ο ίδιος 60'.

Τα ολικά χλμ τροποποιούνται από 38.21χλμ σε 32.93χλμ.

CAR No / No Συμμετοχής

Competitor
Αγωνιζόμενος

Marshal
Κριτής

signature
υπογραφή

signature
υπογραφή

ALTERNATIVE ROUTE No
ΕΝΑΛΛΑΚΤΙΚΗ ΔΙΑΔΡΟΜΗ

9

LEG / ΗΜΕΡΑ

3

Due to force majeure Special Stage Amfiklia is cancelled.

TC9 location remains at box 22 of page 14. Competitors, after checking in, make a U turn and follow alternative route 9.

The target time between TC9 and TC10 remains 60'.

The total distance is modified from 38.21km to 32.93km.

Λόγω ανωτέρας βίας η Ειδική Διαδρομή Αμφίκλεια ακυρώνεται.

Ο ΣΕΧ9 παραμένει στην τουλίπα 22 της σελίδας 14. Οι αγωνιζόμενοι αφού κτυπήσουν τον χρόνο τους, γυρίζουν προς τα πίσω και ακολουθούν την εναλλακτική διαδρομή 9.

Ο ιδανικός χρόνος μεταξύ ΣΕΧ9 και ΣΕΧ10 παραμένει ο ίδιος 60'.

Τα ολικά χλμ τροποποιούνται από 38.21χλμ σε 32.93χλμ.




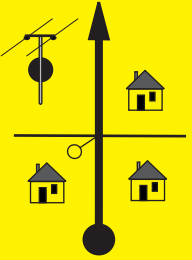

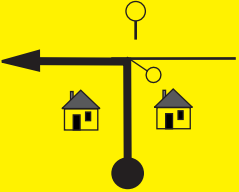






CAR No / No Συμμετοχής

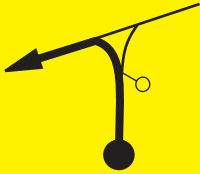

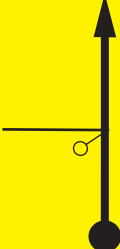






Competitor
Αγωνιζόμενος






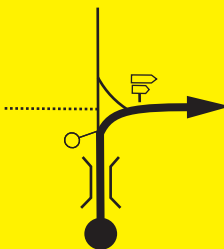



Marshal
Κριτής

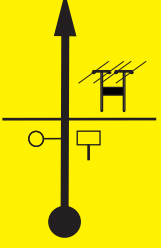

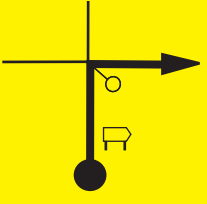

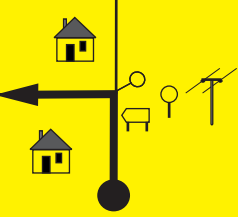



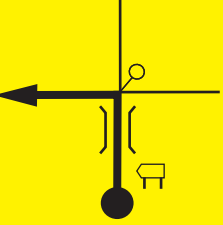

signature
υπογραφή








signature
υπογραφή

TC9 Amfiklia		DISTANCE	LEG 3	PAGE
TC10 Elatia		32.93 km	R. SECTION 4	7
ALTERNATIVE 9 Amfiklia		AVERAGE SPEED 35.92 km/h	TARGET TIME 55'	
Total km	Partial km	DIRECTION	INFORMATION	km to run
0.00	0.00	 1	N 38.708760 E 22.570404  TC9 AMFIKLIA  Tarmac	32.93
0.99	0.99	 2		31.94
1.05	0.06	 3		31.88
1.21	0.16	 4		31.72
1.31	0.10	 5	 	31.62

TC9 Amfiklia		DISTANCE	LEG 3	PAGE
TC10 Elatia		32.93 km	R. SECTION 4	8
ALTERNATIVE 9 Amfiklia		AVERAGE SPEED 35.92 km/h	TARGET TIME 55'	
Total km	Partial km	DIRECTION	INFORMATION	km to run
5.97	4.66	 6		26.96
8.81	2.84	 7		24.12
9.19	0.38	 8	N 38.657401 E 22.571347  Refueling Area	23.74
11.25	2.06	 9		21.68
11.56	0.31	 10		21.37

TC9 Amfiklia		DISTANCE	LEG 3	PAGE
TC10 Elatia		32.93 km	R. SECTION 4	9
ALTERNATIVE 9 Amfiklia		AVERAGE SPEED 35.92 km/h	TARGET TIME 55'	
Total km	Partial km	DIRECTION	INFORMATION	km to run
11.87	0.31	 11		21.06
13.91	2.04	 12		19.02
21.65	7.74	 13		11.28
21.97	0.32	 14		10.96
26.57	4.60	 15		6.36

TC9 Amfiklia		DISTANCE	LEG 3	PAGE
TC10 Elatia			R. SECTION 4	
ALTERNATIVE 9 Amfiklia		AVERAGE SPEED	TARGET TIME	
		32.93 km	55'	
Total km	Partial km	DIRECTION	INFORMATION	km to run
28.68	2.11	 <p>16</p>		4.25
29.21	0.53	 <p>17</p>		3.72
29.45	0.24	 <p>18</p>		3.48
29.89	0.44	 <p>19</p>		3.04
30.01	0.12	 <p>20</p>		2.92

TC9 Amfiklia		DISTANCE	LEG 3	PAGE
TC10 Elatia		32.93 km	R. SECTION 4	11
ALTERNATIVE 9 Amfiklia		AVERAGE SPEED 35.92 km/h	TARGET TIME 55'	
Total km	Partial km	DIRECTION	INFORMATION	km to run
30.23	0.22	 <p>21</p>		2.70
32.12	1.89	 <p>22</p>		0.81
32.93	0.81	 <p>23</p>	<p>N 38.628004 E 22.773120</p>   <p>TC10 ELATIA 40m → START SS10</p> <p>Gravel</p>	0.00

ALTERNATIVE ROUTE No
ΕΝΑΛΛΑΚΤΙΚΗ ΔΙΑΔΡΟΜΗ

10

LEG / ΗΜΕΡΑ

3

Due to force majeure Special Stage Elatia - Zeli is cancelled.

TC10 location remains at box 43 of page 26. Competitors, after checking in, make a U turn and follow alternative route 10.

The target time between TC10 and TC11 remains 55'.

The total distance is modified from 36.88km to 19.35km.

Λόγω ανωτέρας βίας η Ειδική Διαδρομή Ελάτεια - Ζέλι ακυρώνεται.

Ο ΣΕΧ10 παραμένει στην τουλίπα 43 της σελίδας 26. Οι αγωνιζόμενοι αφού κτυπήσουν τον χρόνο τους, γυρίζουν προς τα πίσω και ακολουθούν την εναλλακτική διαδρομή 10.

Ο ιδανικός χρόνος μεταξύ ΣΕΧ10 και ΣΕΧ11 παραμένει ο ίδιος 55'.

Τα ολικά χλμ τροποποιούνται από 36.88χλμ σε 19.35χλμ.

CAR No / No Συμμετοχής

Competitor
Αγωνιζόμενος

Marshal
Κριτής

signature
υπογραφή

signature
υπογραφή

ALTERNATIVE ROUTE No
ΕΝΑΛΛΑΚΤΙΚΗ ΔΙΑΔΡΟΜΗ

10

LEG / ΗΜΕΡΑ

3

Due to force majeure Special Stage Elatia - Zeli is cancelled.

TC10 location remains at box 43 of page 26. Competitors, after checking in, make a U turn and follow alternative route 10.

The target time between TC10 and TC11 remains 55'.

The total distance is modified from 36.88km to 19.35km.

Λόγω ανωτέρας βίας η Ειδική Διαδρομή Ελάτεια - Ζέλι ακυρώνεται.

Ο ΣΕΧ10 παραμένει στην τουλίπα 43 της σελίδας 26. Οι αγωνιζόμενοι αφού κτυπήσουν τον χρόνο τους, γυρίζουν προς τα πίσω και ακολουθούν την εναλλακτική διαδρομή 10.

Ο ιδανικός χρόνος μεταξύ ΣΕΧ10 και ΣΕΧ11 παραμένει ο ίδιος 55'.

Τα ολικά χλμ τροποποιούνται από 36.88χλμ σε 19.35χλμ.





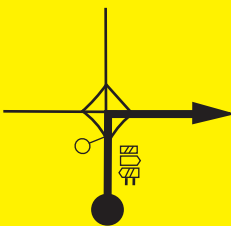





CAR No / No Συμμετοχής





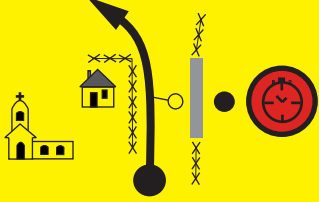

Competitor
Αγωνιζόμενος

Marshal
Κριτής

signature
υπογραφή

signature
υπογραφή

TC10 Elatia		DISTANCE	LEG 2	PAGE
TC11 Mavroneri		19.35 km	R. SECTION 4	16
ALTERNATIVE 10 Elatia - Zeli		AVERAGE SPEED 21.10 km/h	TARGET TIME 55'	
Total km	Partial km	DIRECTION	INFORMATION	km to run
0.00	0.00	 1	N 38.628004 E 22.773120  TC10 ELATIA	19.35
0.81	0.81	 2		18.54
4.99	4.18	 3		14.36
12.07	7.08	 4		7.28
15.50	3.43	 5		3.85

TC10 Elatia		DISTANCE	LEG 2	PAGE
TC11 Mavroneri		19.35 km	R. SECTION 4	17
ALTERNATIVE 10 Elatia - Zeli		AVERAGE SPEED 21.10 km/h	TARGET TIME 55'	
Total km	Partial km	DIRECTION	INFORMATION	km to run
18.57	3.07	 6		0.78
19.28	0.71	 7		0.07
19.35	0.07	 8	<p>N 38.522333 E 22.782375</p>  <p>TC11 MAVRONERI 40m → START SS11</p>	0.00

ALTERNATIVE ROUTE No
ΕΝΑΛΛΑΚΤΙΚΗ ΔΙΑΔΡΟΜΗ

11

LEG / ΗΜΕΡΑ

3

Due to force majeure Special Stage Mavroneri is cancelled.

TC11 location remains at box 28 of page 35. Competitors, after checking in, make a U turn and follow alternative route 11.

The target time between TC11 and TC11A remains 1h10'.

The total distance is modified from 56.40km to 49.85km.

Λόγω ανωτέρας βίας η Ειδική Διαδρομή Μαυρονέρι ακυρώνεται.

Ο ΣΕΧ11 παραμένει στην τουλίπα 28 της σελίδας 35. Οι αγωνιζόμενοι αφού κτυπήσουν τον χρόνο τους, γυρίζουν προς τα πίσω και ακολουθούν την εναλλακτική διαδρομή 11.

Ο ιδανικός χρόνος μεταξύ ΣΕΧ11 και ΣΕΧ11Α παραμένει ο ίδιος 1h10'.

Τα ολικά χλμ τροποποιούνται από 56.40χλμ σε 49.85χλμ.

CAR No / No Συμμετοχής

Competitor
Αγωνιζόμενος

Marshal
Κριτής

signature
υπογραφή

signature
υπογραφή

ALTERNATIVE ROUTE No
ΕΝΑΛΛΑΚΤΙΚΗ ΔΙΑΔΡΟΜΗ

11

LEG / ΗΜΕΡΑ

3

Due to force majeure Special Stage Mavroneri is cancelled.
TC11 location remains at box 28 of page 35. Competitors, after checking in, make a U turn and follow alternative route 11.

The target time between TC11 and TC11A remains 1h10'.
The total distance is modified from 56.40km to 49.85km.

Λόγω ανωτέρας βίας η Ειδική Διαδρομή Μαυρονέρι ακυρώνεται.
Ο ΣΕΧ11 παραμένει στην τουλίπα 28 της σελίδας 35. Οι αγωνιζόμενοι αφού κτυπήσουν τον χρόνο τους, γυρίζουν προς τα πίσω και ακολουθούν την εναλλακτική διαδρομή 11.

Ο ιδανικός χρόνος μεταξύ ΣΕΧ11 και ΣΕΧ11Α παραμένει ο ίδιος 1h10'.
Τα ολικά χλμ τροποποιούνται από 56.40χλμ σε 49.85χλμ.

CAR No / No Συμμετοχής





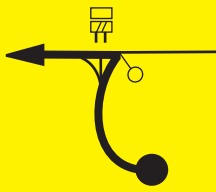


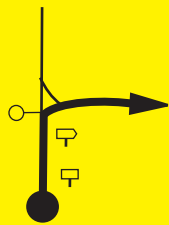

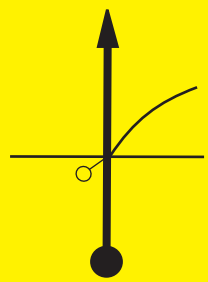
Competitor
Αγωνιζόμενος

Marshal
Κριτής


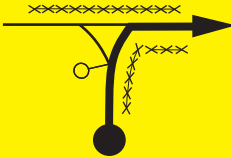

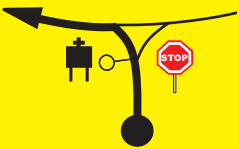
signature
υπογραφή

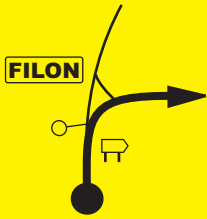

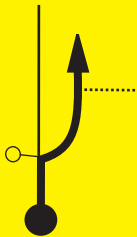
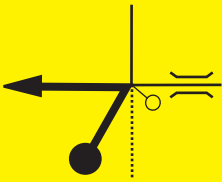
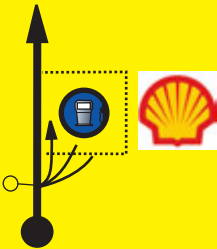


signature
υπογραφή

TC11	Mavroneri	DISTANCE	LEG 3	PAGE
TC11A	Regroup IN	49.85 km	R. SECTION 4	22
ALTERNATIVE 11 Mavroneri		AVERAGE SPEED 42.72 km/h	TARGET TIME 1h10'	

Total km	Partial km	DIRECTION	INFORMATION	km to run
0.00	0.00		N 38.522333 E 22.782375  TC11 MAVRONERI	49.85
0.07	0.07			49.78
3.79	3.72		 	46.06
5.53	1.74			44.32
8.03	2.50			41.82

 next in 0.06km 

TC11 Mavroneri		DISTANCE	LEG 3	PAGE
TC11A Regroup IN		49.85 km	R. SECTION 4	23
ALTERNATIVE 11 Mavroneri		AVERAGE SPEED 42.72 km/h	TARGET TIME 1h10'	
Total km	Partial km	DIRECTION	INFORMATION	km to run
8.09	0.06	 <p>6</p>		41.76
8.21	0.12	 <p>7</p>		41.64
14.03	5.82	 <p>8</p>	<p>Tsoukalades village entrance</p>	35.82
14.28	0.25	 <p>9</p>		35.57
15.16	0.88	 <p>10</p>	 <p>Entrance to main road</p>	34.69

TC11 Mavroneri		DISTANCE	LEG 3	PAGE
TC11A Regroup IN			R. SECTION 4	24
ALTERNATIVE 11 Mavroneri		AVERAGE SPEED	TARGET TIME	
		42.72 km/h	1h10'	
Total km	Partial km	DIRECTION	INFORMATION	km to run
23.62	8.46	 11		26.23
23.84	0.22	 12		26.01
23.98	0.14	 13		25.87
24.12	0.14	 14	N 38.451122 E 22.881976  Refueling Area	25.73
24.34	0.22	 15		25.51

TC11 Mavroneri		DISTANCE	LEG 3	PAGE
TC11A Regroup IN		49.85 km	R. SECTION 4	25
ALTERNATIVE 11 Mavroneri		AVERAGE SPEED 42.72 km/h	TARGET TIME 1h10'	
Total km	Partial km	DIRECTION	INFORMATION	km to run
28.01	3.67	 <p>16</p>		21.84
48.45	20.44	 <p>17</p>		1.40
49.56	1.11	 <p>18</p>		0.29
49.82	0.26	 <p>19</p>		0.03
49.85	0.03	 <p>20</p>	<p>N 38.374052 E 23.103824</p> 	0.00

ALTERNATIVE ROUTE No
ΕΝΑΛΛΑΚΤΙΚΗ ΔΙΑΔΡΟΜΗ

12

LEG / ΗΜΕΡΑ

3

Due to force majeure Special Stage Thiva is cancelled.

TC12 location remains at box 11 of page 54. Competitors, after checking in, make a U turn and follow alternative route 12.

The target time between TC12 and TC13 remains 35'.

The total distance is modified from 17.67km to 14.09km.

Λόγω ανωτέρας βίας η Ειδική Διαδρομή Θήβα ακυρώνεται.

Ο ΣΕΧ12 παραμένει στην τουλίπα 11 της σελίδας 54. Οι αγωνιζόμενοι αφού κτυπήσουν τον χρόνο τους, γυρίζουν προς τα πίσω και ακολουθούν την εναλλακτική διαδρομή 12.

Ο ιδανικός χρόνος μεταξύ ΣΕΧ12 και ΣΕΧ13 παραμένει ο ίδιος 35'.

Τα ολικά χλμ τροποποιούνται από 17.67χλμ σε 14.09χλμ.

CAR No / No Συμμετοχής

Competitor
Αγωνιζόμενος

Marshal
Κριτής

signature
υπογραφή

signature
υπογραφή

ALTERNATIVE ROUTE No
ΕΝΑΛΛΑΚΤΙΚΗ ΔΙΑΔΡΟΜΗ

12

LEG / ΗΜΕΡΑ

3

Due to force majeure Special Stage Thiva is cancelled.

TC12 location remains at box 11 of page 54. Competitors, after checking in, make a U turn and follow alternative route 12.

The target time between TC12 and TC13 remains 35'.

The total distance is modified from 17.67km to 14.09km.

Λόγω ανωτέρας βίας η Ειδική Διαδρομή Θήβα ακυρώνεται.

Ο ΣΕΧ12 παραμένει στην τουλίπα 11 της σελίδας 54. Οι αγωνιζόμενοι αφού κτυπήσουν τον χρόνο τους, γυρίζουν προς τα πίσω και ακολουθούν την εναλλακτική διαδρομή 12.

Ο ιδανικός χρόνος μεταξύ ΣΕΧ12 και ΣΕΧ13 παραμένει ο ίδιος 35'.

Τα ολικά χλμ τροποποιούνται από 17.67χλμ σε 14.09χλμ.

CAR No / No Συμμετοχής



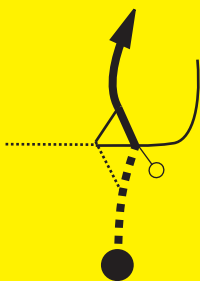








Competitor
Αγωνιζόμενος

Marshal
Κριτής

signature
υπογραφή

signature
υπογραφή

TC12	Thiva	DISTANCE	LEG 3	PAGE
TC13	Neochoraki	14.09 km	R. SECTION 5	30
ALTERNATIVE 12 Thiva		AVERAGE SPEED 24.15 km/h	TARGET TIME 35'	





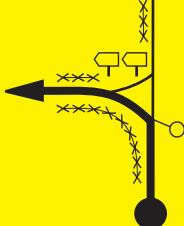

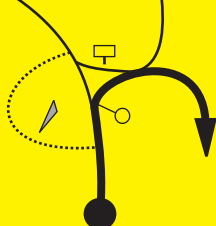


Total km	Partial km	DIRECTION	INFORMATION	km to run
0.00	0.00		N 38.309112 E 23.330939  TC12 THIVA	14.09
		1		
0.05	0.05		 Tarmac	14.04
		2		
0.39	0.34	 Forestry Office Thiva	 	13.70
		3		
1.07	0.68		 	13.02
		4		
1.28	0.21			12.81
		5		




 next in 0.18km 

TC12	Thiva	DISTANCE	LEG 3	PAGE
TC13	Neochoraki		14.09 km	
ALTERNATIVE 12 Thiva		AVERAGE SPEED	TARGET TIME	
		24.15 km/h	35'	

Total km	Partial km	DIRECTION	INFORMATION	km to run
1.46	0.18	<p>6</p>		12.63
1.79	0.33	<p>7</p>		12.30
2.02	0.23	<p>8</p>		12.07
3.09	1.07	<p>9</p>		11.00
3.34	0.25	<p>10</p>		10.75

next in 0.16km

TC12 Thiva		DISTANCE	LEG 3	PAGE
TC13 Neochoraki		14.09 km	R. SECTION 5	32
ALTERNATIVE 12 Thiva		AVERAGE SPEED 24.15 km/h	TARGET TIME 35'	
Total km	Partial km	DIRECTION	INFORMATION	km to run
3.50	0.16	 11		10.59
4.34	0.84	 12		9.75
6.57	2.23	 13		7.52
12.59	6.02	 14		1.50
12.66	0.07	 15		1.43

TC12 Thiva		DISTANCE 14.09 km	LEG 3	PAGE
TC13 Neochoraki			R. SECTION 5	33
ALTERNATIVE 12 Thiva		AVERAGE SPEED 24.15 km/h	TARGET TIME 35'	
Total km	Partial km	DIRECTION	INFORMATION	km to run
13.54	0.88	 16	Gravel	0.55
14.09	0.55	 17	N 38.281961 E 23.390524  TC13 NEOCHORAKI 50m → START SS13	0.00

ALTERNATIVE ROUTE No
ΕΝΑΛΛΑΚΤΙΚΗ ΔΙΑΔΡΟΜΗ

13

LEG / ΗΜΕΡΑ

3

Due to force majeure Special Stage Neochoraki is cancelled.

TC13 location remains at box 51 of page 68. Competitors, after checking in, make a U turn and follow alternative route 13.

The target time between TC13 and T13A remains 2h15'.

The total distance is modified from 106.31km to 103.69km.

Λόγω ανωτέρας βίας η Ειδική Διαδρομή Νεοχωράκι ακυρώνεται.

Ο ΣΕΧ13 παραμένει στην τουλίπα 51 της σελίδας 68. Οι αγωνιζόμενοι αφού κτυπήσουν τον χρόνο τους, γυρίζουν προς τα πίσω και ακολουθούν την εναλλακτική διαδρομή 13.

Ο ιδανικός χρόνος μεταξύ ΣΕΧ13 και ΣΕΧ13Α παραμένει ο ίδιος 2h15'.

Τα ολικά χλμ τροποποιούνται από 106.31χλμ σε 103.69χλμ.

CAR No / No Συμμετοχής

Competitor
Αγωνιζόμενος

Marshal
Κριτής

signature
υπογραφή

signature
υπογραφή

ALTERNATIVE ROUTE No
ΕΝΑΛΛΑΚΤΙΚΗ ΔΙΑΔΡΟΜΗ

13

LEG / ΗΜΕΡΑ

3

Due to force majeure Special Stage Neochoraki is cancelled.

TC13 location remains at box 51 of page 68. Competitors, after checking in, make a U turn and follow alternative route 13.

The target time between TC13 and T13A remains 2h15'.

The total distance is modified from 106.31km to 103.69km.

Λόγω ανωτέρας βίας η Ειδική Διαδρομή Νεοχωράκι ακυρώνεται.

Ο ΣΕΧ13 παραμένει στην τουλίπα 51 της σελίδας 68. Οι αγωνιζόμενοι αφού κτυπήσουν τον χρόνο τους, γυρίζουν προς τα πίσω και ακολουθούν την εναλλακτική διαδρομή 13.

Ο ιδανικός χρόνος μεταξύ ΣΕΧ13 και ΣΕΧ13Α παραμένει ο ίδιος 2h15'.

Τα ολικά χλμ τροποποιούνται από 106.31χλμ σε 103.69χλμ.

CAR No / No Συμμετοχής



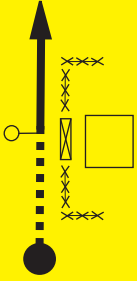

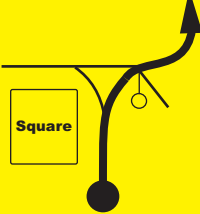


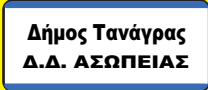

Competitor
Αγωνιζόμενος

Marshal
Κριτής



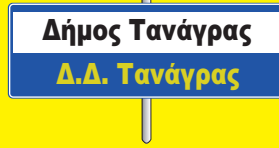
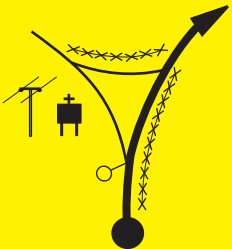
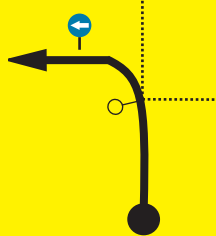
signature
υπογραφή





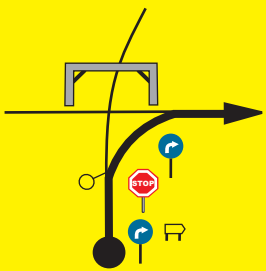

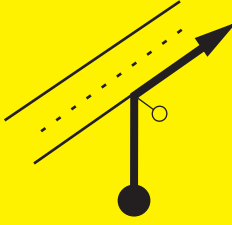

signature
υπογραφή

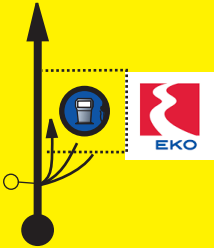

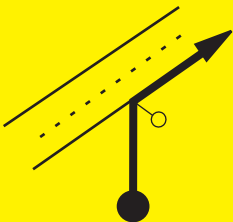

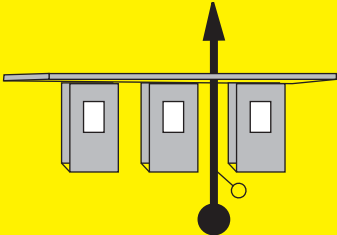
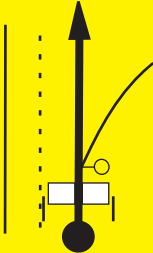



TC13	Neochoraki	DISTANCE	LEG 3	PAGE
TC13A	Regroup IN	103.69 km	R. SECTION 5	38
ALTERNATIVE 13 Neochoraki		AVERAGE SPEED 46.08 km/h	TARGET TIME 2h15'	



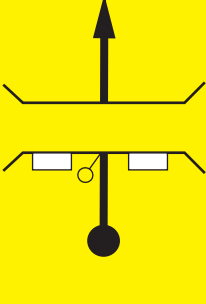

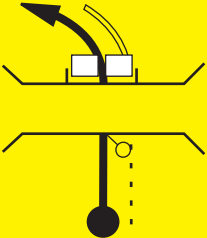



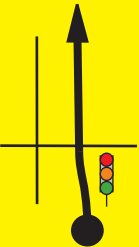

Total km	Partial km	DIRECTION	INFORMATION	km to run
0.00	0.00		N 38.281961 E 23.390524  TC13 NEOCHORAKI	103.69
0.55	0.55		 Tarmac	103.14
1.50	0.95		 102.19	
12.27	10.77		 91.42	
13.11	0.84		90.58	

 next in 0.02km

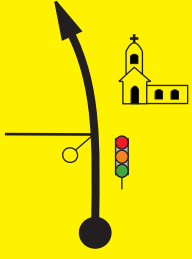
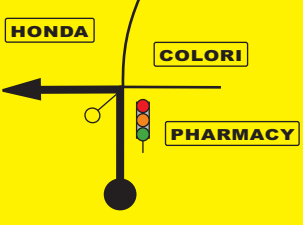

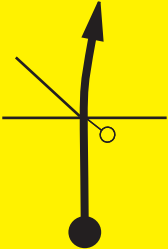

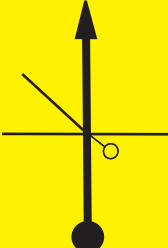

TC13 Neochoraki		DISTANCE	LEG 3	PAGE
TC13A Regroup IN		103.69 km	R. SECTION 5	39
ALTERNATIVE 13 Neochoraki		AVERAGE SPEED 46.08 km/h	TARGET TIME 2h15'	
Total km	Partial km	DIRECTION	INFORMATION	km to run
13.13	0.02			90.56
13.34	0.21			90.35
19.65	6.31			84.04
19.77	0.12			83.92
20.51	0.74			83.18

TC13 Neochoraki		DISTANCE	LEG 3	PAGE
TC13A Regroup IN		103.69 km	R. SECTION 5	40
ALTERNATIVE 13 Neochoraki		AVERAGE SPEED 46.08 km/h	TARGET TIME 2h15'	
Total km	Partial km	DIRECTION	INFORMATION	km to run
21.63	1.12	 <p>11</p>		82.06
24.85	3.22	 <p>12</p>		78.84
27.24	2.39	 <p>13</p>		76.45
27.41	0.17	 <p>14</p>		76.28
27.62	0.21	 <p>15</p>	 <p>Entrance to New Nat. Road</p>	76.07





TC13 Neochoraki		DISTANCE	LEG 3	PAGE
TC13A Regroup IN		103.69 km	R. SECTION 5	41
ALTERNATIVE 13 Neochoraki		AVERAGE SPEED 46.08 km/h	TARGET TIME 2h15'	
Total km	Partial km	DIRECTION	INFORMATION	km to run
46.92	19.30	 16	N 38.255583 E 23.750956  Refueling Area	56.77
47.71	0.79	 17	 Entrance to New Nat. Road	55.98
63.02	15.31	 18	Toll Post 3.90€	40.67
79.48	16.46	 19		24.21
95.56	16.08	 20		8.13



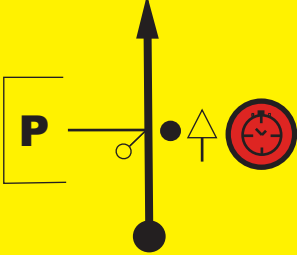

TC13 Neochoraki		DISTANCE	LEG 3	PAGE
TC13A Regroup IN		103.69 km	R. SECTION 5	42
ALTERNATIVE 13 Neochoraki		AVERAGE SPEED 46.08 km/h	TARGET TIME 2h15'	
Total km	Partial km	DIRECTION	INFORMATION	km to run
95.93	0.37	 <p>21</p>		7.76
96.56	0.63	 <p>22</p>		7.13
99.60	3.04	 <p>23</p>	 <p>Sygrou Ave</p>	4.09
101.88	2.28	 <p>24</p>		1.81
102.13	0.25	 <p>25</p>		1.56

TC13	Neochoraki	DISTANCE	LEG 3	PAGE
TC13A	Regroup IN	103.69 km	R. SECTION 5	43
ALTERNATIVE 13 Neochoraki		AVERAGE SPEED 46.08 km/h	TARGET TIME 2h15'	

Total km	Partial km	DIRECTION	INFORMATION	km to run
102.66	0.53	 <p>26</p>		1.03
102.87	0.21	 <p>27</p>		0.82
103.01	0.14	 <p>28</p>		0.68
103.13	0.12	 <p>29</p>		0.56
103.29	0.16	 <p>30</p>		0.40

 next in 0.15km 

TC13 Neochoraki		DISTANCE	LEG 3	PAGE
TC13A Regroup IN		103.69 km	R. SECTION 5	44
ALTERNATIVE 13 Neochoraki		AVERAGE SPEED 46.08 km/h	TARGET TIME 2h15'	
Total km	Partial km	DIRECTION	INFORMATION	km to run
103.44	0.15	 <p>31</p>		0.25
103.69	0.25	 <p>32</p>	<p>N 37.769617 E 22.723374</p>  <p>TC 13A Regroup IN ATHENS / ACROPOLIS - Finish</p>	0.00

TC13A Regroup IN		DISTANCE	LEG 3	PAGE
TC13B Regroup OUT		—	R. SECTION 5	45
		AVERAGE SPEED	TARGET TIME 20'	
Total km	Partial km	DIRECTION	INFORMATION	km to run
		 <p>1</p>	<p>N 37.769617 E 22.723374</p> <p>20'</p>  <p>TC 13A Regroup IN</p>	
		 <p>2</p>	<p>N 37.169783 E 23.722980</p>  <p>TC 13B Regroup OUT</p>	
		